




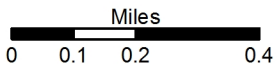


City of Punta Gorda Waterfront Overlay District



-  Waterfront Overlay
-  Parks & Public Land
-  City Limits
-  Major Road
-  Street



This map is a representation of compiled public information. It is believed to be an accurate and true depiction for the stated purpose, but the City of Punta Gorda and its employees make no guarantee, implied or otherwise to the accuracy or completeness. We therefore do not accept any responsibility as to its use. This is not a survey or is it to be used for design. No part of this map may be reproduced or transmitted in any means without the expressed written permission of the City of Punta Gorda G.I.S. P.G. G.I.S. maintains a record regarding the methods used to produce this map and they can be furnished upon request.

Persons hold © Copyright 2014 Punta Gorda, FL by Punta Gorda G.I.S.
Prepared September 2014 by M Echel S. Austin
Using data from Charlotte County G.I.S. Department

