



Volume by Lane

Name: Royal Poinciana btw 41 & Burnt Store
Description: Royal Poinciana btw 41 & Burnt Store
Site: 000000000321
Latitude: 0.000000 N
Started: 2/13/2018 12:00:00 AM
Station: 000000000321
Longitude: 0.000000 E
Ended: 2/13/2018 11:59:59 PM



Tuesday, February 13, 2018

All Lanes

Tuesday, February 13, 2018

All Lanes

Tuesday, February 13, 2018

All Lanes

Interval	All Lanes
00:00	0
00:15	3
00:30	3
00:45	3
01:00	3
01:15	1
01:30	2
01:45	2
02:00	1
02:15	2
02:30	1
02:45	0
03:00	0
03:15	2
03:30	2
03:45	1
04:00	1
04:15	4
04:30	3
04:45	2
05:00	4
05:15	5
05:30	4
05:45	6
06:00	6
06:15	15
06:30	20
06:45	28
07:00	32
07:15	36
07:30	31
07:45	33
08:00	56
08:15	29
08:30	40
08:45	38
09:00	56
09:15	38
09:30	36

Interval	All Lanes
09:30	29
09:45	41
10:00	46
10:15	43
10:30	39
10:45	37
11:00	37
11:15	33
11:30	43
11:45	38
12:00	31
12:15	44
12:30	40
12:45	40
13:00	37
13:15	41
13:30	45
13:45	40
14:00	40
14:15	25
14:30	29
14:45	41
15:00	41
15:15	39
15:30	31
15:45	36
16:00	41
16:15	49
16:30	51
16:45	61
17:00	54
17:15	42
17:30	54
17:45	44
18:00	56
18:15	47
18:30	56
18:45	46
18:59	48
19:00	26
19:15	33
19:30	33
19:45	37

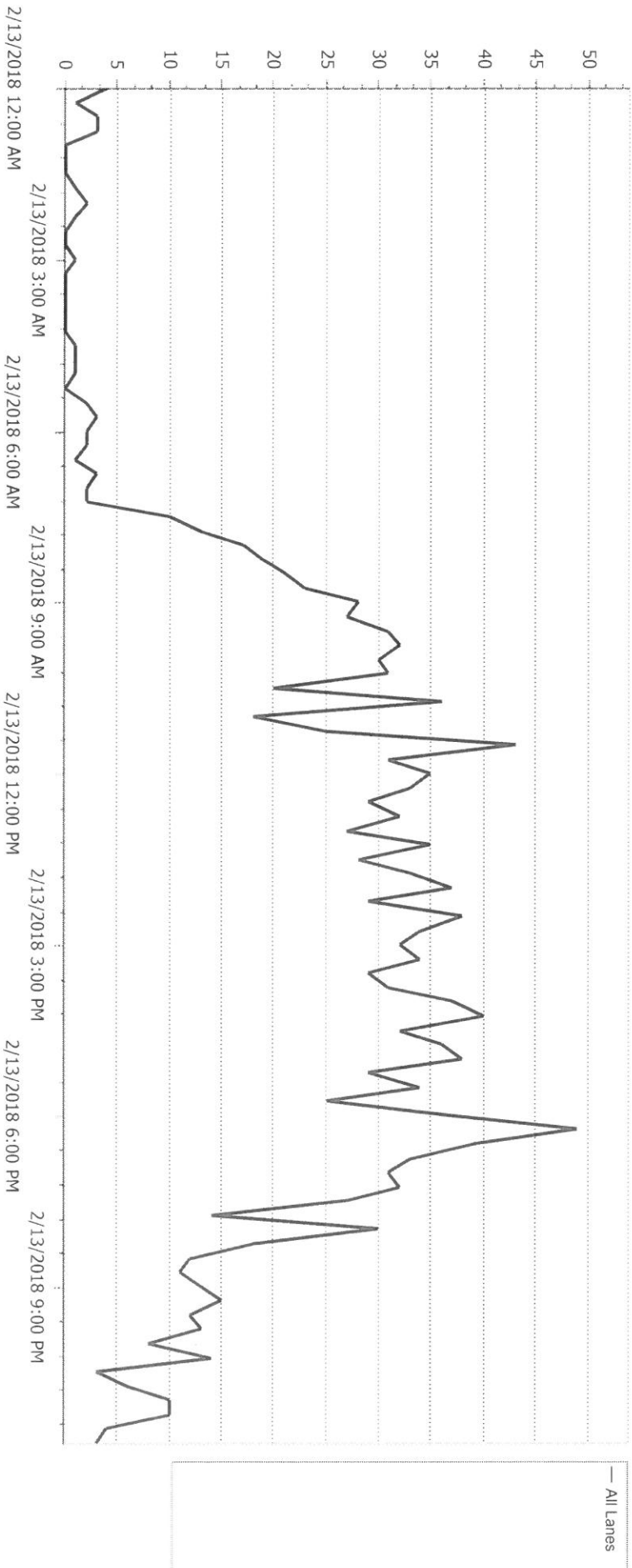
Interval	All Lanes
19:00	41
19:15	30
19:30	15
19:45	20
20:00	23
20:15	15
20:30	14
20:45	16
21:00	4
21:15	22
21:30	11
21:45	15
22:00	14
22:15	5
22:30	3
22:45	4
23:00	6
23:15	1
23:30	1
23:45	4
Daily Total	2392
AM Peak	172 (starting at 08:15:00)
PM Peak	223 (starting at 16:45:00)
Average Interval	25
Maximum in one Interval	66
Grand Total	2392





Volume by Lane

Name: Burnt Store btw Acline & Royal Poinciana
 Description: Burnt Store btw Acline & Royal Poinciana
 Site: 0000000000307
 Latitude: 0.000000 N
 Station: 0000000000307
 Longitude: 0.000000 E
 Started: 2/13/2018 12:00:00 AM
 Ended: 2/13/2018 11:59:59 PM



Tuesday, February 13, 2018

Interval	All Lanes
00:00	4
00:15	1
00:30	3
00:45	3
01:00	0
01:15	0
01:30	0
01:45	1
02:00	2
02:15	1
02:30	0
02:45	0
03:00	1
03:15	0
03:30	0
03:45	0
04:00	0
04:15	0
04:30	1
04:45	1
05:00	1
05:15	0
05:30	2
05:45	3
06:00	2
06:15	2
06:30	1
06:45	3
07:00	2
07:15	2
07:30	10
07:45	13
08:00	17
08:15	19
08:30	21
08:45	23
09:00	28
09:15	27



Tuesday, February 13, 2018

Interval	All Lanes
09:30	31
09:45	32
10:00	30
10:15	31
10:30	20
10:45	36
11:00	18
11:15	25
11:30	43
11:45	31
12:00	35
12:15	33
12:30	29
12:45	32
13:00	27
13:15	35
13:30	28
13:45	33
14:00	37
14:15	29
14:30	38
14:45	34
15:00	32
15:15	34
15:30	29
15:45	31
16:00	37
16:15	40
16:30	32
16:45	36
17:00	38
17:15	29
17:30	34
17:45	25
18:00	37
18:15	49
18:30	39
18:45	33



Tuesday, February 13, 2018

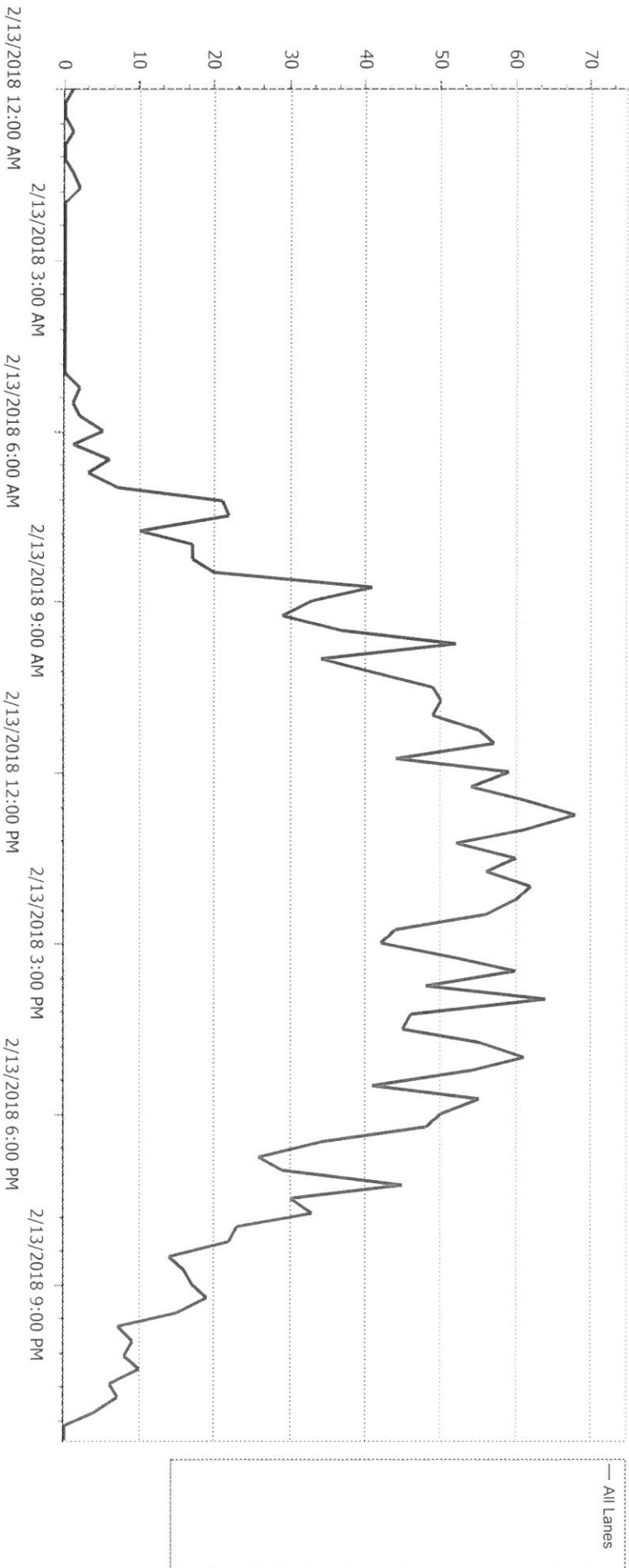
Interval	All Lanes
19:00	31
19:15	32
19:30	27
19:45	14
20:00	30
20:15	18
20:30	12
20:45	11
21:00	13
21:15	15
21:30	12
21:45	13
22:00	8
22:15	14
22:30	3
22:45	6
23:00	10
23:15	10
23:30	4
23:45	3
Daily Total	1722
AM Peak	124 (starting at 09:30:00)
PM Peak	158 (starting at 18:00:00)
Average Interval	18
Maximum in one Interval	49
Grand Total	1722





Volume by Lane

Name: Madrid btw 41 & Monaco
Description: Madrid btw 41 & Monaco
Site: 000000000316
Latitude: 0.000000 N
Started: 2/13/2018 12:00:00 AM
Station: 000000000316
Longitude: 0.000000 E
Ended: 2/13/2018 11:59:59 PM



Tuesday, February 13, 2018

Tuesday, February 13, 2018

Tuesday, February 13, 2018

Interval	All Lanes
00:00	1
00:15	0
00:30	0
00:45	0
01:00	1
01:15	0
01:30	1
01:45	2
02:00	0
02:15	0
02:30	0
02:45	0
03:00	0
03:15	0
03:30	0
03:45	0
04:00	0
04:15	0
04:30	0
04:45	0
05:00	0
05:15	2
05:30	1
05:45	2
06:00	5
06:15	1
06:30	6
06:45	3
07:00	7
07:15	21
07:30	22
07:45	10
08:00	17
08:15	17
08:30	20
08:45	41
09:00	33
09:15	29

Interval	All Lanes
09:30	37
09:45	52
10:00	34
10:15	41
10:30	49
10:45	50
11:00	49
11:15	55
11:30	57
11:45	44
12:00	59
12:15	54
12:30	61
12:45	68
13:00	61
13:15	52
13:30	60
13:45	56
14:00	62
14:15	60
14:30	56
14:45	44
15:00	42
15:15	52
15:30	60
15:45	48
16:00	64
16:15	46
16:30	45
16:45	55
17:00	61
17:15	54
17:30	41
17:45	55
18:00	50
18:15	48
18:30	34
18:45	26

Interval	All Lanes
19:00	29
19:15	45
19:30	30
19:45	33
20:00	23
20:15	22
20:30	14
20:45	16
21:00	17
21:15	19
21:30	15
21:45	7
22:00	9
22:15	8
22:30	10
22:45	6
23:00	7
23:15	4
23:30	0
23:45	0
Daily Total	2498
AM Peak	211 (starting at 10:45:00)
PM Peak	244 (starting at 12:15:00)
Average Interval	26
Maximum in one Interval	68
Grand Total	2498

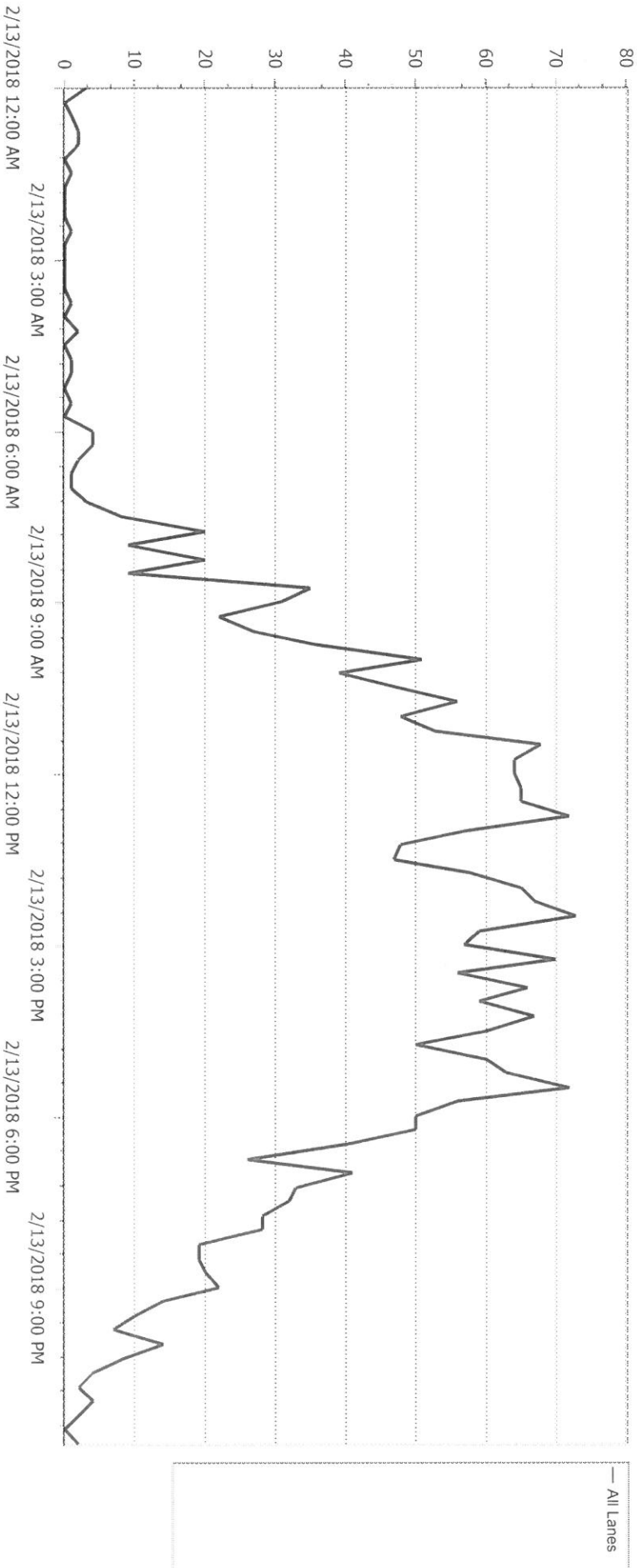




Punta Gorda

Volume by Lane

Name: Tripoli btw Monaco & Madrid
Description: Tripoli btw Monaco & Madrid
Site: 0000000000015
Latitude: 0.000000 N
Started: 2/13/2018 12:00:00 AM
Station: 0000000000015
Longitude: 0.000000 E
Ended: 2/13/2018 11:59:59 PM



Tuesday, February 13, 2018

Interval	All Lanes
00:00	3
00:15	0
00:30	1
00:45	2
01:00	2
01:15	0
01:30	1
01:45	0
02:00	0
02:15	0
02:30	1
02:45	0
03:00	0
03:15	0
03:30	0
03:45	1
04:00	0
04:15	2
04:30	0
04:45	1
05:00	1
05:15	0
05:30	1
05:45	0
06:00	4
06:15	4
06:30	2
06:45	1
07:00	1
07:15	3
07:30	8
07:45	20
08:00	9
08:15	20
08:30	9
08:45	35
09:00	31
09:15	22



Tuesday, February 13, 2018

Interval	All Lanes
09:30	27
09:45	36
10:00	51
10:15	39
10:30	48
10:45	56
11:00	48
11:15	53
11:30	68
11:45	64
12:00	64
12:15	65
12:30	65
12:45	72
13:00	57
13:15	48
13:30	47
13:45	58
14:00	65
14:15	67
14:30	73
14:45	59
15:00	57
15:15	70
15:30	56
15:45	66
16:00	59
16:15	67
16:30	60
16:45	50
17:00	60
17:15	63
17:30	72
17:45	56
18:00	50
18:15	50
18:30	40
18:45	26



Tuesday, February 13, 2018

Interval	All Lanes
19:00	41
19:15	33
19:30	32
19:45	28
20:00	28
20:15	19
20:30	19
20:45	20
21:00	22
21:15	14
21:30	10
21:45	7
22:00	14
22:15	8
22:30	4
22:45	2
23:00	4
23:15	2
23:30	0
23:45	2
Daily Total	2626
AM Peak	233 (starting at 11:00:00)
PM Peak	266 (starting at 12:00:00)
Average Interval	27
Maximum in one Interval	73
Grand Total	2626

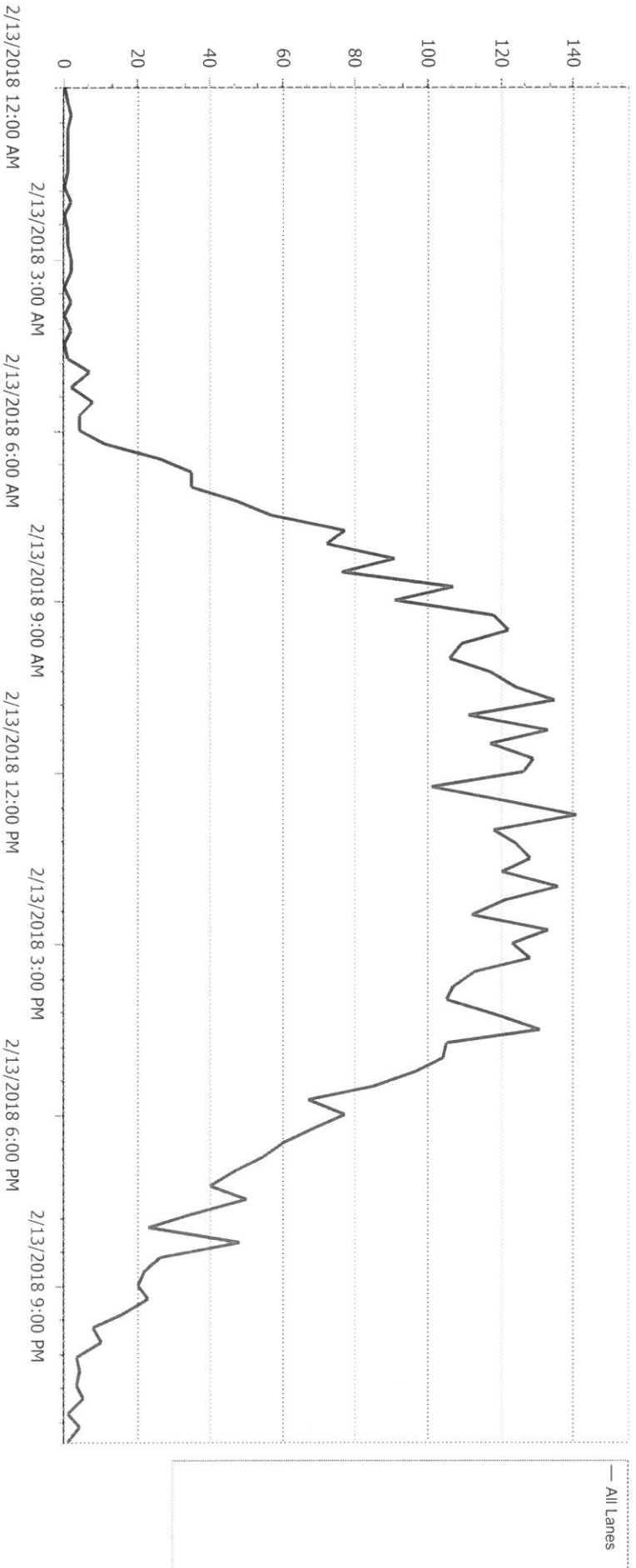




Volume by Lane

Name: Monaco btw 41 & Madrid
Description: Monaco btw 41 & Madrid
Site: 000000000318
Latitude: 0.000000 N
Started: 2/13/2018 12:00:00 AM

Station: 000000000318
Longitude: 0.000000 E
Ended: 2/13/2018 11:59:59 PM



Tuesday, February 13, 2018

Interval	All Lanes
00:00	0
00:15	1
00:30	2
00:45	1
01:00	1
01:15	1
01:30	1
01:45	0
02:00	2
02:15	0
02:30	1
02:45	1
03:00	2
03:15	2
03:30	0
03:45	2
04:00	0
04:15	2
04:30	0
04:45	1
05:00	7
05:15	2
05:30	8
05:45	4
06:00	4
06:15	11
06:30	26
06:45	35
07:00	35
07:15	47
07:30	57
07:45	77
08:00	72
08:15	91
08:30	76
08:45	107
09:00	91
09:15	118



Tuesday, February 13, 2018

Interval	All Lanes
09:30	122
09:45	109
10:00	106
10:15	117
10:30	124
10:45	135
11:00	111
11:15	133
11:30	117
11:45	129
12:00	126
12:15	101
12:30	120
12:45	141
13:00	118
13:15	124
13:30	128
13:45	120
14:00	136
14:15	121
14:30	112
14:45	133
15:00	123
15:15	128
15:30	113
15:45	107
16:00	105
16:15	119
16:30	131
16:45	105
17:00	104
17:15	97
17:30	85
17:45	67
18:00	77
18:15	69
18:30	60
18:45	54



Tuesday, February 13, 2018

Interval	All Lanes
19:00	47
19:15	40
19:30	50
19:45	35
20:00	23
20:15	48
20:30	26
20:45	22
21:00	20
21:15	23
21:30	16
21:45	8
22:00	10
22:15	3
22:30	4
22:45	3
23:00	5
23:15	1
23:30	4
23:45	1
Daily Total	5504
AM Peak	503 (starting at 10:30:00)
PM Peak	511 (starting at 12:45:00)
Average Interval	57
Maximum in one Interval	141
Grand Total	5504

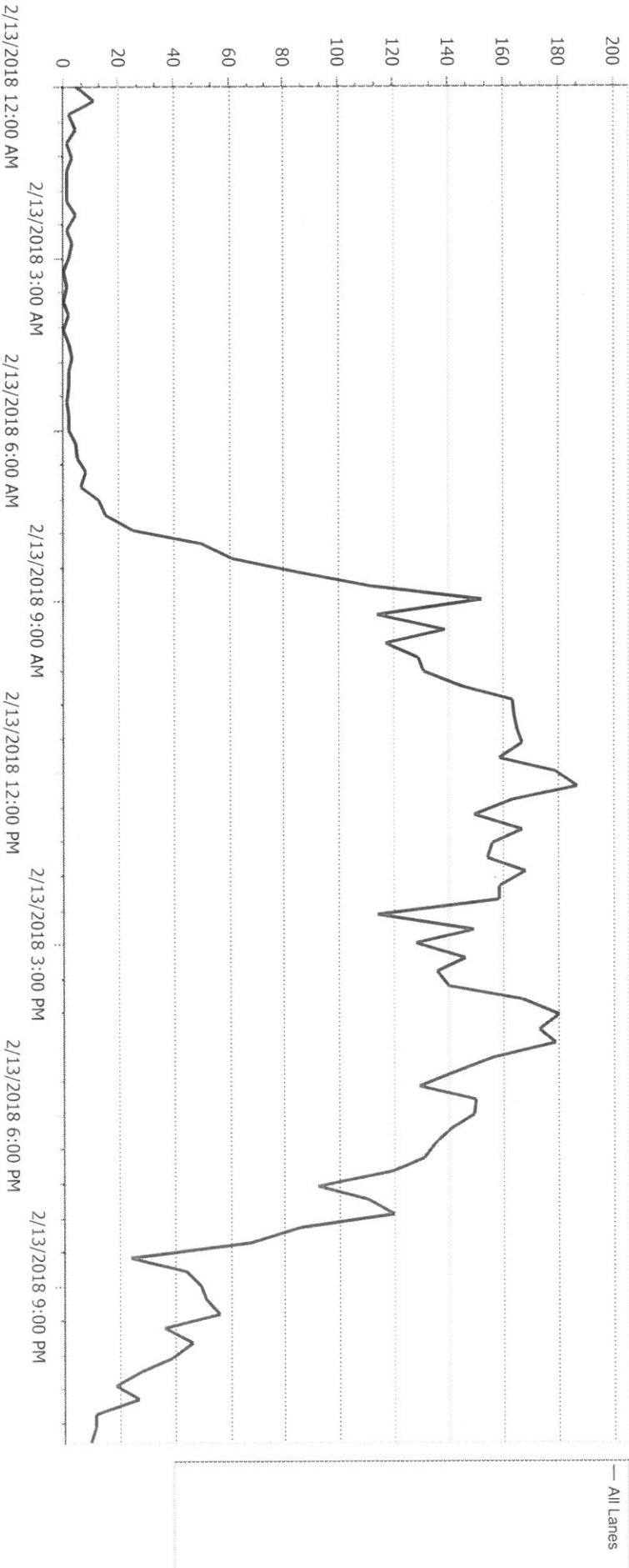




Volume by Lane

Name: Shreve btw Henry & Magdalena
Description: Shreve btw Henry & Magdalena
Site: 000000000325
Latitude: 0.000000 N
Started: 2/13/2018 12:00:00 AM

Station: 000000000325
Longitude: 0.000000 E
Ended: 2/13/2018 11:59:59 PM



Tuesday, February 13, 2018

Interval	All Lanes
00:00	4
00:15	11
00:30	2
00:45	4
01:00	1
01:15	3
01:30	1
01:45	1
02:00	1
02:15	4
02:30	1
02:45	3
03:00	2
03:15	0
03:30	1
03:45	0
04:00	2
04:15	0
04:30	2
04:45	3
05:00	2
05:15	2
05:30	1
05:45	2
06:00	2
06:15	4
06:30	5
06:45	8
07:00	6
07:15	13
07:30	15
07:45	25
08:00	50
08:15	61
08:30	84
08:45	112
09:00	152
09:15	114



Tuesday, February 13, 2018

Interval	All Lanes
09:30	139
09:45	117
10:00	129
10:15	131
10:30	145
10:45	163
11:00	164
11:15	165
11:30	167
11:45	158
12:00	179
12:15	187
12:30	163
12:45	149
13:00	167
13:15	156
13:30	154
13:45	168
14:00	158
14:15	158
14:30	114
14:45	149
15:00	128
15:15	146
15:30	136
15:45	140
16:00	167
16:15	180
16:30	173
16:45	179
17:00	156
17:15	143
17:30	129
17:45	150
18:00	149
18:15	141
18:30	135
18:45	131



Tuesday, February 13, 2018

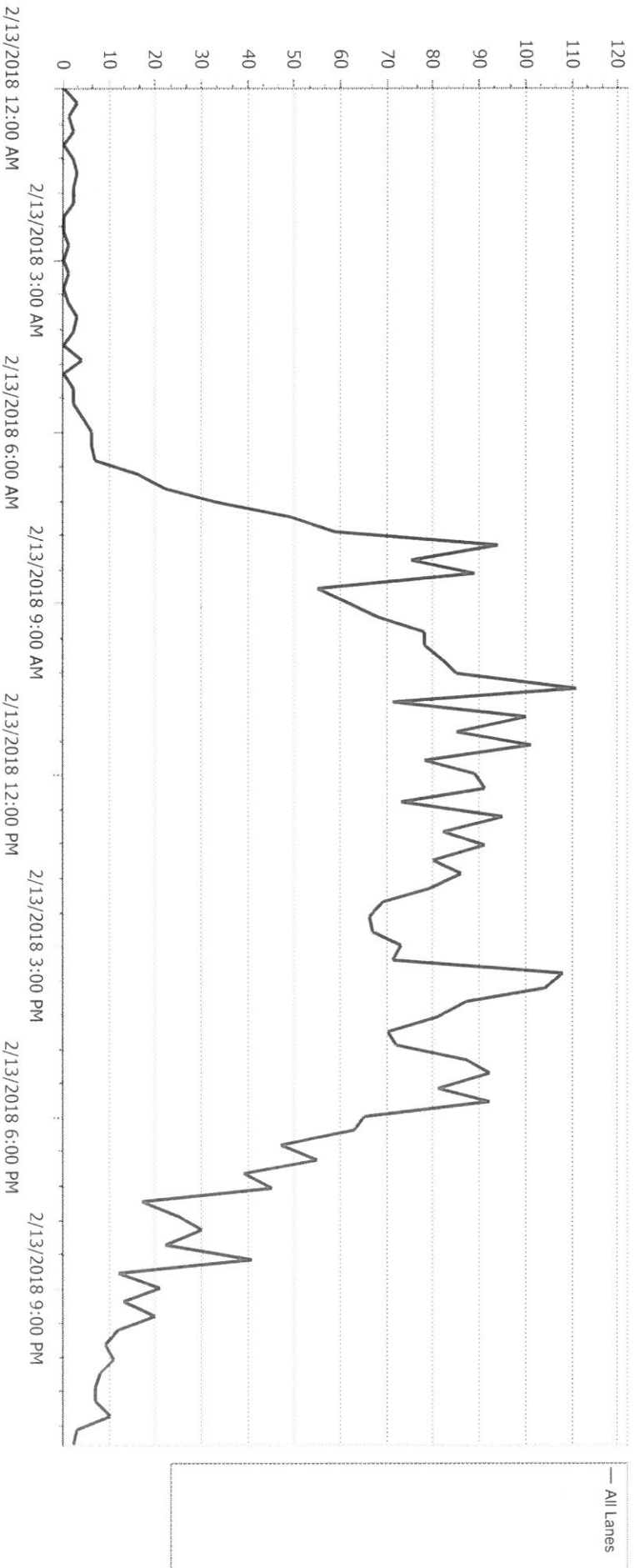
Interval	All Lanes
19:00	119
19:15	92
19:30	110
19:45	120
20:00	85
20:15	67
20:30	24
20:45	44
21:00	49
21:15	51
21:30	56
21:45	36
22:00	46
22:15	39
22:30	28
22:45	18
23:00	27
23:15	11
23:30	11
23:45	9
Daily Total	7509
AM Peak	659 (starting at 10:45:00)
PM Peak	699 (starting at 16:00:00)
Average Interval	78
Maximum in one Interval	187
Grand Total	7509





Volume by Lane

Name: Shreve btw Olympia & Henry
Description: Shreve btw Olympia & Henry
Site: 000000000324
Latitude: 0.000000 N
Started: 2/13/2018 12:00:00 AM
Station: 000000000324
Longitude: 0.000000 E
Ended: 2/13/2018 11:59:59 PM



Tuesday, February 13, 2018

Tuesday, February 13, 2018

Tuesday, February 13, 2018

Interval	All Lanes
00:00	0
00:15	3
00:30	1
00:45	2
01:00	0
01:15	2
01:30	3
01:45	2
02:00	2
02:15	0
02:30	0
02:45	1
03:00	0
03:15	1
03:30	0
03:45	1
04:00	3
04:15	2
04:30	0
04:45	4
05:00	0
05:15	2
05:30	2
05:45	4
06:00	6
06:15	6
06:30	7
06:45	16
07:00	22
07:15	33
07:30	49
07:45	59
08:00	94
08:15	75
08:30	89
08:45	55
09:00	61
09:15	68

Interval	All Lanes
09:30	78
09:45	78
10:00	82
10:15	85
10:30	111
10:45	71
11:00	100
11:15	85
11:30	101
11:45	78
12:00	89
12:15	91
12:30	73
12:45	95
13:00	82
13:15	91
13:30	80
13:45	86
14:00	79
14:15	69
14:30	66
14:45	67
15:00	73
15:15	71
15:30	108
15:45	104
16:00	87
16:15	81
16:30	70
16:45	72
17:00	87
17:15	92
17:30	81
17:45	92
18:00	65
18:15	63
18:30	47
18:45	55

Interval	All Lanes
19:00	39
19:15	45
19:30	17
19:45	25
20:00	30
20:15	22
20:30	41
20:45	12
21:00	21
21:15	13
21:30	20
21:45	12
22:00	9
22:15	11
22:30	8
22:45	7
23:00	7
23:15	10
23:30	3
23:45	2
Daily Total	4114
AM Peak	367 (starting at 10:15:00)
PM Peak	380 (starting at 15:30:00)
Average Interval	43
Maximum in one Interval	111
Grand Total	4114



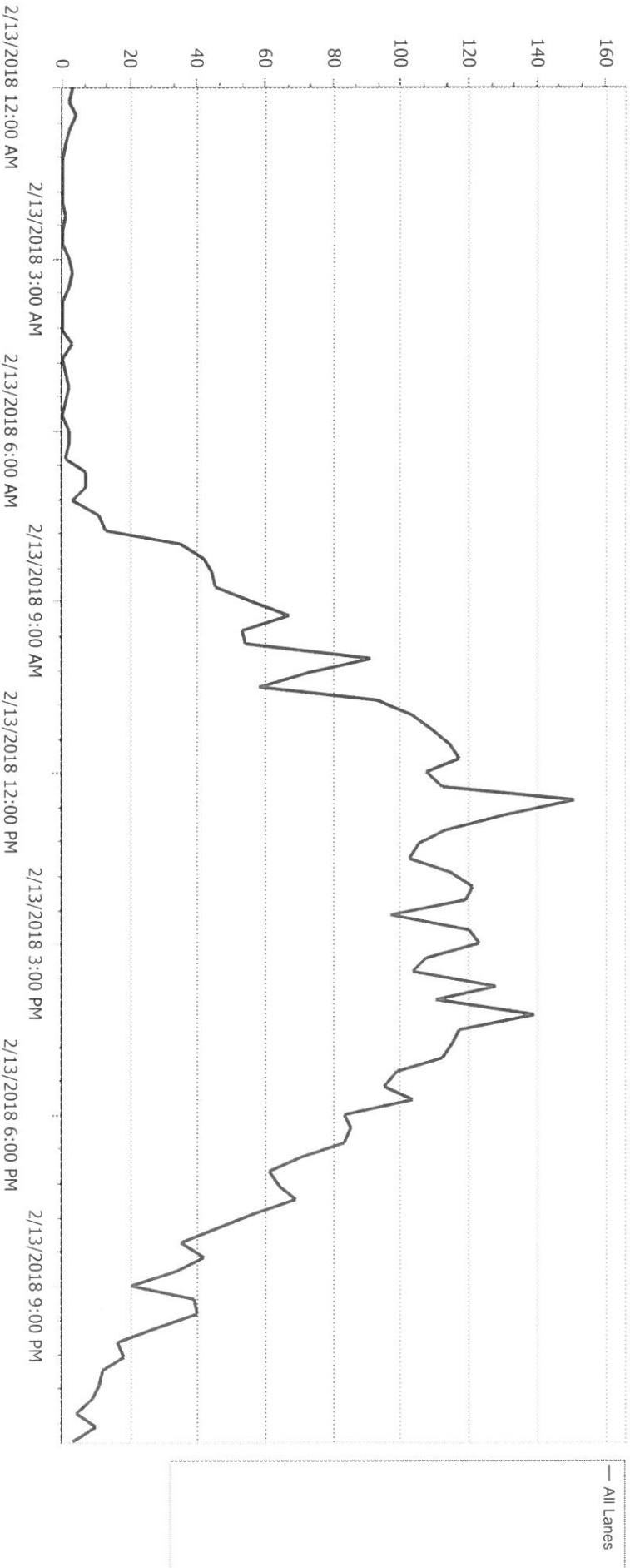


Florida
Department of Transportation

Volume by Lane

Name: Henry btw Shreve & 41
Description: Henry btw Shreve & 41
Site: 000000000315
Latitude: 0.000000 N
Started: 2/13/2018 12:00:00 AM

Station: 000000000315
Longitude: 0.000000 E
Ended: 2/13/2018 11:59:59 PM



— All Lanes

Tuesday, February 13, 2018

Interval	All Lanes
00:00	3
00:15	2
00:30	4
00:45	2
01:00	1
01:15	0
01:30	0
01:45	0
02:00	0
02:15	1
02:30	0
02:45	0
03:00	2
03:15	3
03:30	2
03:45	0
04:00	0
04:15	0
04:30	3
04:45	0
05:00	1
05:15	2
05:30	1
05:45	0
06:00	2
06:15	2
06:30	1
06:45	7
07:00	7
07:15	3
07:30	11
07:45	13
08:00	35
08:15	42
08:30	44
08:45	45
09:00	55
09:15	67



Tuesday, February 13, 2018

Interval	All Lanes
09:30	53
09:45	54
10:00	91
10:15	73
10:30	58
10:45	93
11:00	103
11:15	109
11:30	114
11:45	117
12:00	107
12:15	112
12:30	151
12:45	130
13:00	113
13:15	105
13:30	102
13:45	114
14:00	121
14:15	119
14:30	97
14:45	120
15:00	123
15:15	107
15:30	103
15:45	128
16:00	110
16:15	139
16:30	117
16:45	115
17:00	112
17:15	99
17:30	95
17:45	103
18:00	83
18:15	85
18:30	83
18:45	70



Tuesday, February 13, 2018

Interval	All Lanes
19:00	61
19:15	64
19:30	69
19:45	56
20:00	46
20:15	35
20:30	42
20:45	34
21:00	20
21:15	39
21:30	40
21:45	28
22:00	16
22:15	18
22:30	12
22:45	11
23:00	9
23:15	4
23:30	10
23:45	3
Daily Total	4906
AM Peak	443 (starting at 11:00:00)
PM Peak	506 (starting at 12:15:00)
Average Interval	51
Maximum in one Interval	151
Grand Total	4906



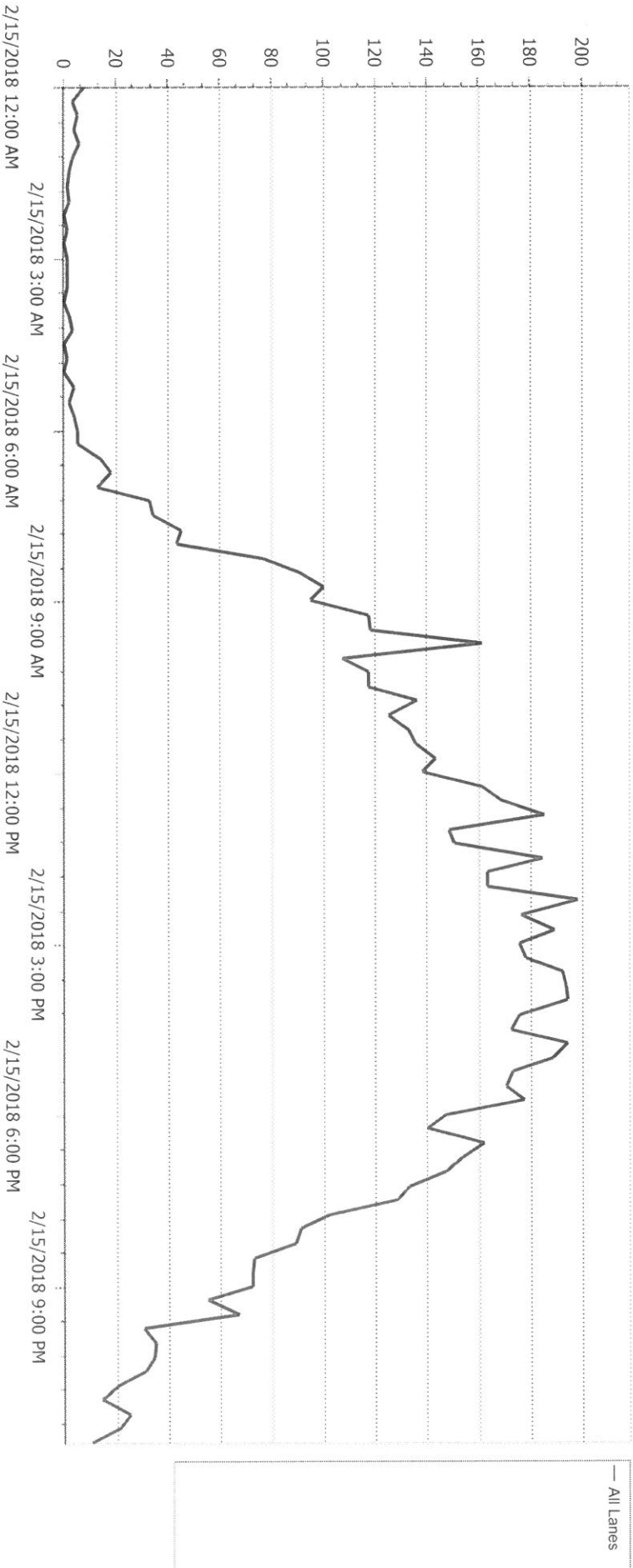


Punta Gorda

Volume by Lane

Name: Olympia btw Henry & Shreve
Description: Olympia btw Henry & Shreve
Site: 000000000319
Latitude: 0.000000 N
Started: 2/15/2018 12:00:00 AM

Station: 000000000319
Longitude: 0.000000 E
Ended: 2/15/2018 11:59:59 PM



Thursday, February 15, 2018

Interval	All Lanes
00:00	8
00:15	3
00:30	5
00:45	4
01:00	6
01:15	3
01:30	2
01:45	1
02:00	2
02:15	0
02:30	1
02:45	0
03:00	1
03:15	1
03:30	1
03:45	0
04:00	2
04:15	3
04:30	0
04:45	1
05:00	0
05:15	4
05:30	2
05:45	4
06:00	5
06:15	5
06:30	14
06:45	18
07:00	13
07:15	33
07:30	34
07:45	45
08:00	43
08:15	77
08:30	90
08:45	100
09:00	95
09:15	117



Thursday, February 15, 2018

Interval	All Lanes
09:30	118
09:45	161
10:00	107
10:15	117
10:30	117
10:45	136
11:00	125
11:15	133
11:30	135
11:45	143
12:00	138
12:15	161
12:30	168
12:45	185
13:00	148
13:15	150
13:30	184
13:45	163
14:00	163
14:15	198
14:30	176
14:45	189
15:00	175
15:15	178
15:30	192
15:45	193
16:00	194
16:15	175
16:30	172
16:45	194
17:00	188
17:15	173
17:30	170
17:45	177
18:00	147
18:15	140
18:30	162
18:45	153



Thursday, February 15, 2018

Interval	All Lanes
19:00	147
19:15	133
19:30	128
19:45	102
20:00	91
20:15	89
20:30	73
20:45	72
21:00	72
21:15	55
21:30	67
21:45	30
22:00	35
22:15	34
22:30	31
22:45	20
23:00	14
23:15	25
23:30	21
23:45	10
Daily Total	8090
AM Peak	536 (starting at 11:00:00)
PM Peak	757 (starting at 15:15:00)
Average Interval	84
Maximum in one Interval	198
Grand Total	8090

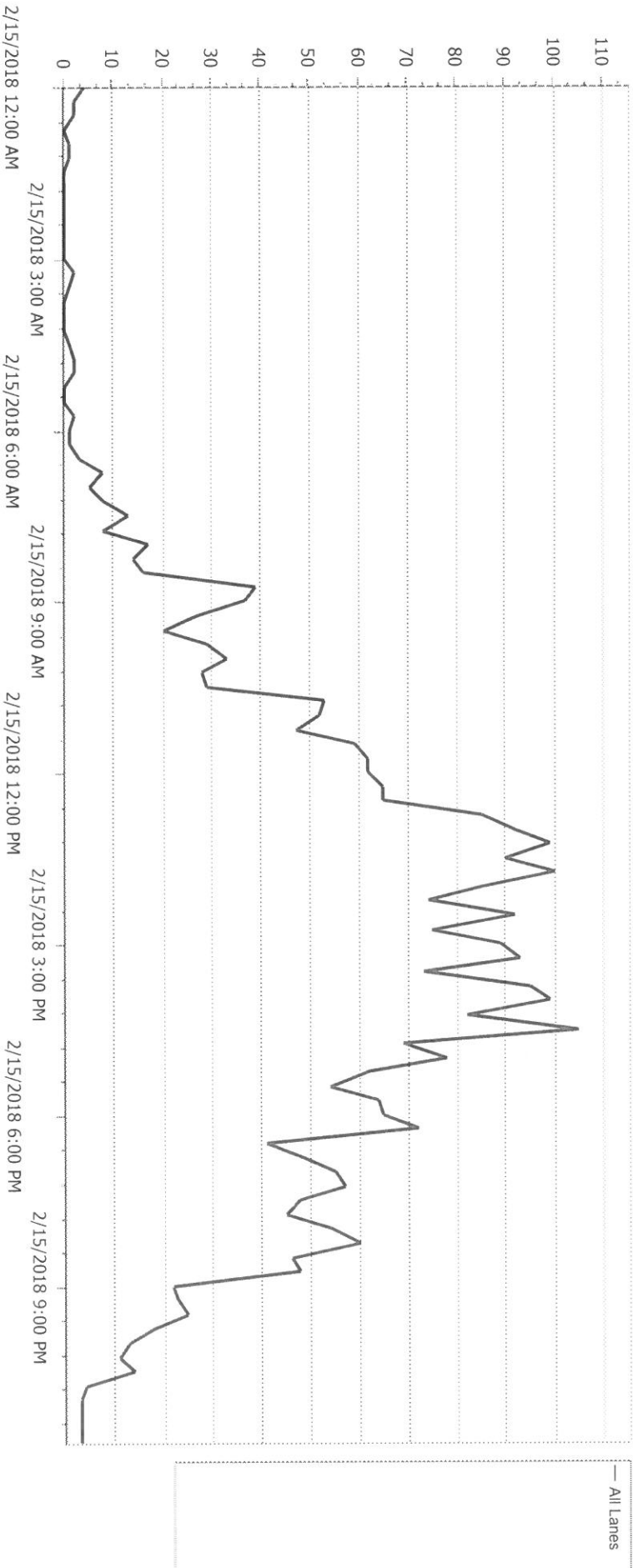




Punta Gorda

Volume by Lane

Name: Maud btw W. Marion & Olympia
 Description: Maud btw W. Marion & Olympia
 Site: 000000000348
 Latitude: 0.000000 N
 Started: 2/15/2018 12:00:00 AM
 Station: 000000000348
 Longitude: 0.000000 E
 Ended: 2/15/2018 11:59:59 PM



Thursday, February 15, 2018

Interval	All Lanes
00:00	4
00:15	2
00:30	2
00:45	0
01:00	1
01:15	1
01:30	0
01:45	0
02:00	0
02:15	0
02:30	0
02:45	0
03:00	0
03:15	2
03:30	1
03:45	0
04:00	0
04:15	0
04:30	1
04:45	2
05:00	2
05:15	0
05:30	0
05:45	2
06:00	1
06:15	1
06:30	3
06:45	8
07:00	5
07:15	8
07:30	13
07:45	8
08:00	17
08:15	14
08:30	16
08:45	39
09:00	37
09:15	27



Thursday, February 15, 2018

Interval	All Lanes
09:30	20
09:45	29
10:00	33
10:15	28
10:30	29
10:45	53
11:00	52
11:15	47
11:30	59
11:45	62
12:00	62
12:15	65
12:30	65
12:45	85
13:00	92
13:15	99
13:30	90
13:45	100
14:00	85
14:15	74
14:30	92
14:45	75
15:00	89
15:15	93
15:30	73
15:45	95
16:00	99
16:15	82
16:30	105
16:45	69
17:00	78
17:15	62
17:30	54
17:45	64
18:00	65
18:15	72
18:30	41
18:45	49



Thursday, February 15, 2018

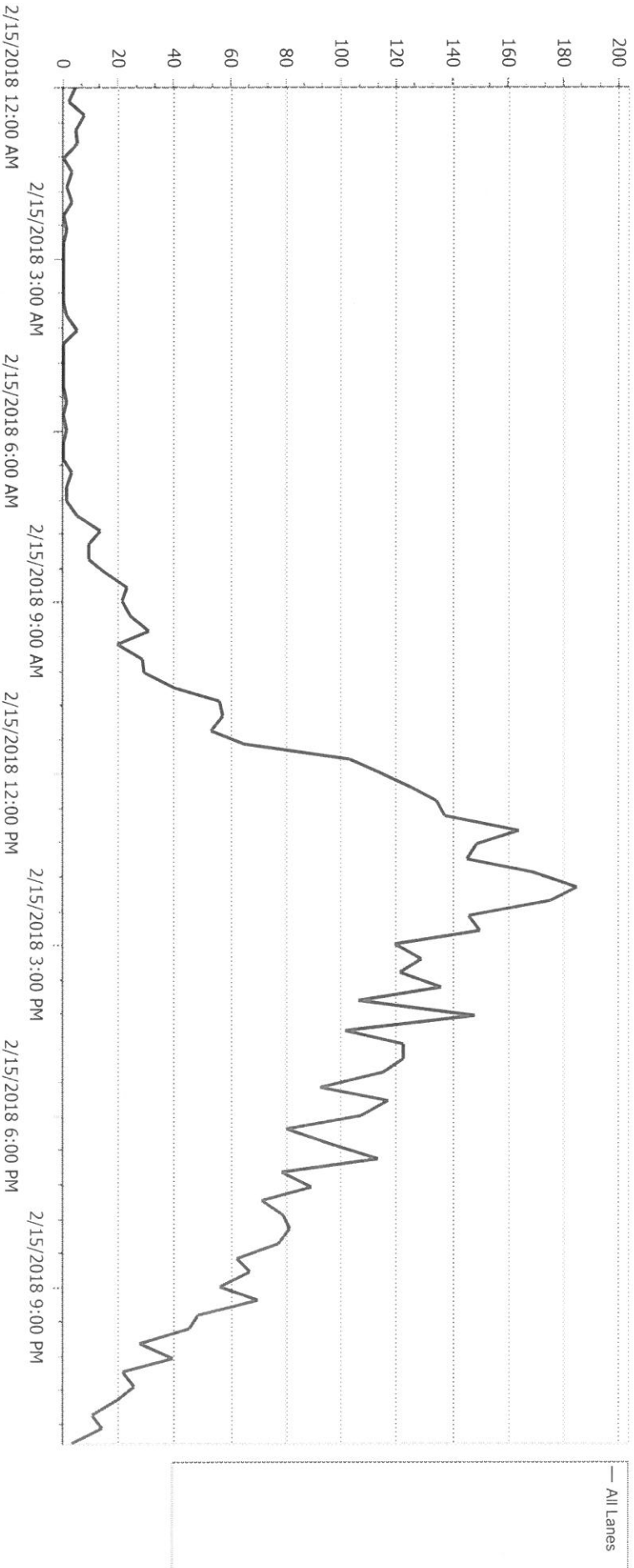
Interval	All Lanes
19:00	55
19:15	57
19:30	48
19:45	45
20:00	54
20:15	60
20:30	46
20:45	48
21:00	22
21:15	23
21:30	25
21:45	18
22:00	13
22:15	11
22:30	14
22:45	4
23:00	3
23:15	3
23:30	3
23:45	3
Daily Total	3358
AM Peak	220 (starting at 11:00:00)
PM Peak	381 (starting at 13:00:00)
Average Interval	35
Maximum in one Interval	105
Grand Total	3358





Volume by Lane

Name: Maud btw W. Marion & Fishermen Village
Description: Maud btw W. Marion & Fishermen Village
Site: 000000000347
Latitude: 0.000000 N
Started: 2/15/2018 12:00:00 AM
Station: 000000000347
Longitude: 0.000000 E
Ended: 2/15/2018 11:59:59 PM



Thursday, February 15, 2018

Interval	All Lanes
19:00	78
19:15	89
19:30	71
19:45	79
20:00	81
20:15	77
20:30	62
20:45	67
21:00	56
21:15	70
21:30	48
21:45	45
22:00	27
22:15	39
22:30	21
22:45	25
23:00	19
23:15	10
23:30	14
23:45	3
Daily Total	5241
AM Peak	278 (starting at 11:00:00)
PM Peak	675 (starting at 13:45:00)
Average Interval	55
Maximum in one Interval	185
Grand Total	5241

Thursday, February 15, 2018

Interval	All Lanes
09:30	31
09:45	19
10:00	28
10:15	29
10:30	40
10:45	56
11:00	57
11:15	53
11:30	65
11:45	103
12:00	114
12:15	125
12:30	134
12:45	137
13:00	164
13:15	149
13:30	145
13:45	169
14:00	185
14:15	175
14:30	146
14:45	150
15:00	119
15:15	129
15:30	121
15:45	136
16:00	106
16:15	148
16:30	101
16:45	122
17:00	122
17:15	115
17:30	92
17:45	117
18:00	107
18:15	80
18:30	96
18:45	113

Thursday, February 15, 2018

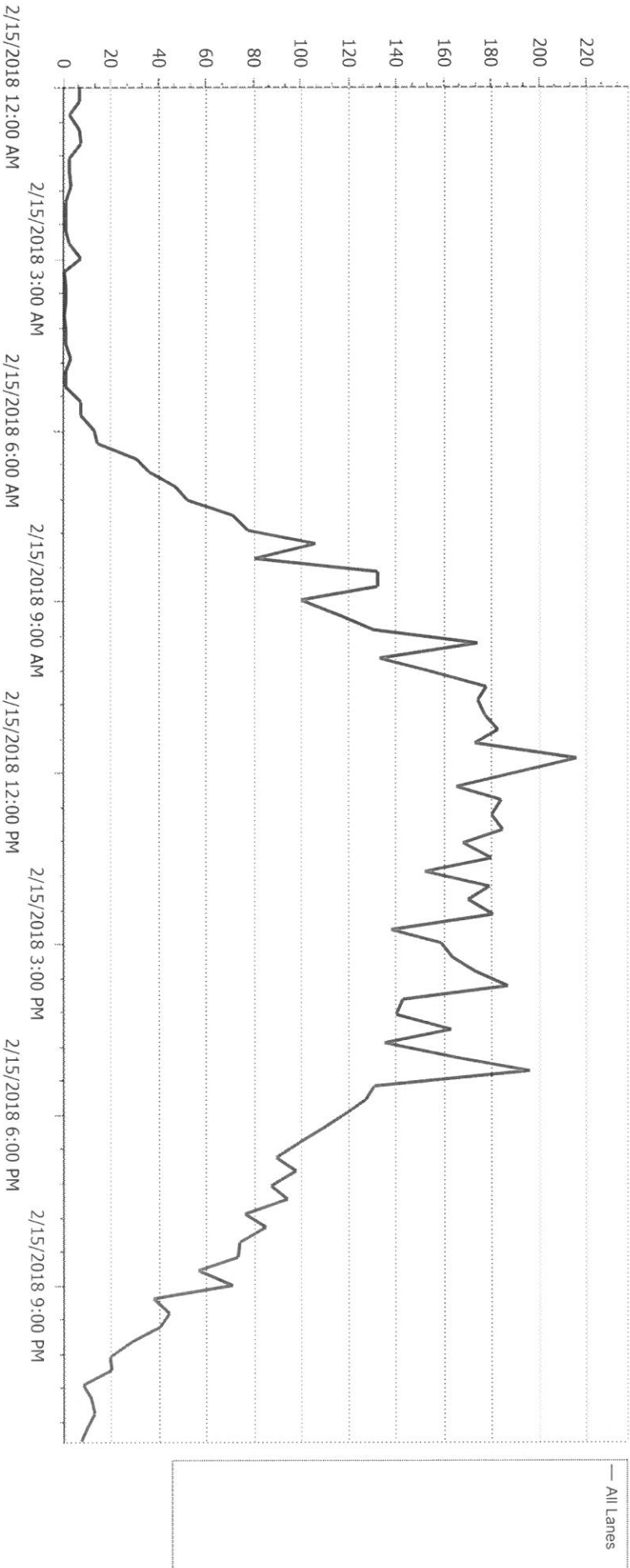
Interval	All Lanes
00:00	4
00:15	2
00:30	7
00:45	4
01:00	5
01:15	0
01:30	3
01:45	1
02:00	3
02:15	0
02:30	1
02:45	0
03:00	0
03:15	0
03:30	0
03:45	0
04:00	1
04:15	5
04:30	0
04:45	0
05:00	0
05:15	0
05:30	1
05:45	0
06:00	1
06:15	0
06:30	0
06:45	3
07:00	1
07:15	1
07:30	5
07:45	13
08:00	9
08:15	9
08:30	15
08:45	23
09:00	21
09:15	24





Volume by Lane

Name: W. Marion btw Shreve & Henry
 Description: W. Marion btw Shreve & Henry
 Site: 0000000000332
 Latitude: 0.000000 N
 Station: 0000000000332
 Longitude: 0.000000 E
 Started: 2/15/2018 12:00:00 AM
 Ended: 2/15/2018 11:59:59 PM



Thursday, February 15, 2018

All Lanes

Interval	All Lanes
00:00	6
00:15	6
00:30	2
00:45	6
01:00	7
01:15	2
01:30	2
01:45	3
02:00	1
02:15	1
02:30	1
02:45	2
03:00	7
03:15	0
03:30	1
03:45	1
04:00	0
04:15	1
04:30	1
04:45	3
05:00	1
05:15	1
05:30	7
05:45	7
06:00	13
06:15	14
06:30	30
06:45	36
07:00	47
07:15	52
07:30	71
07:45	77
08:00	106
08:15	80
08:30	132
08:45	132
09:00	100
09:15	116



Thursday, February 15, 2018

All Lanes

Interval	All Lanes
09:30	131
09:45	174
10:00	133
10:15	155
10:30	178
10:45	174
11:00	177
11:15	183
11:30	173
11:45	216
12:00	192
12:15	165
12:30	184
12:45	180
13:00	185
13:15	168
13:30	180
13:45	152
14:00	179
14:15	170
14:30	181
14:45	138
15:00	159
15:15	164
15:30	173
15:45	187
16:00	143
16:15	140
16:30	163
16:45	135
17:00	165
17:15	196
17:30	131
17:45	127
18:00	118
18:15	110
18:30	99
18:45	89



Thursday, February 15, 2018

All Lanes

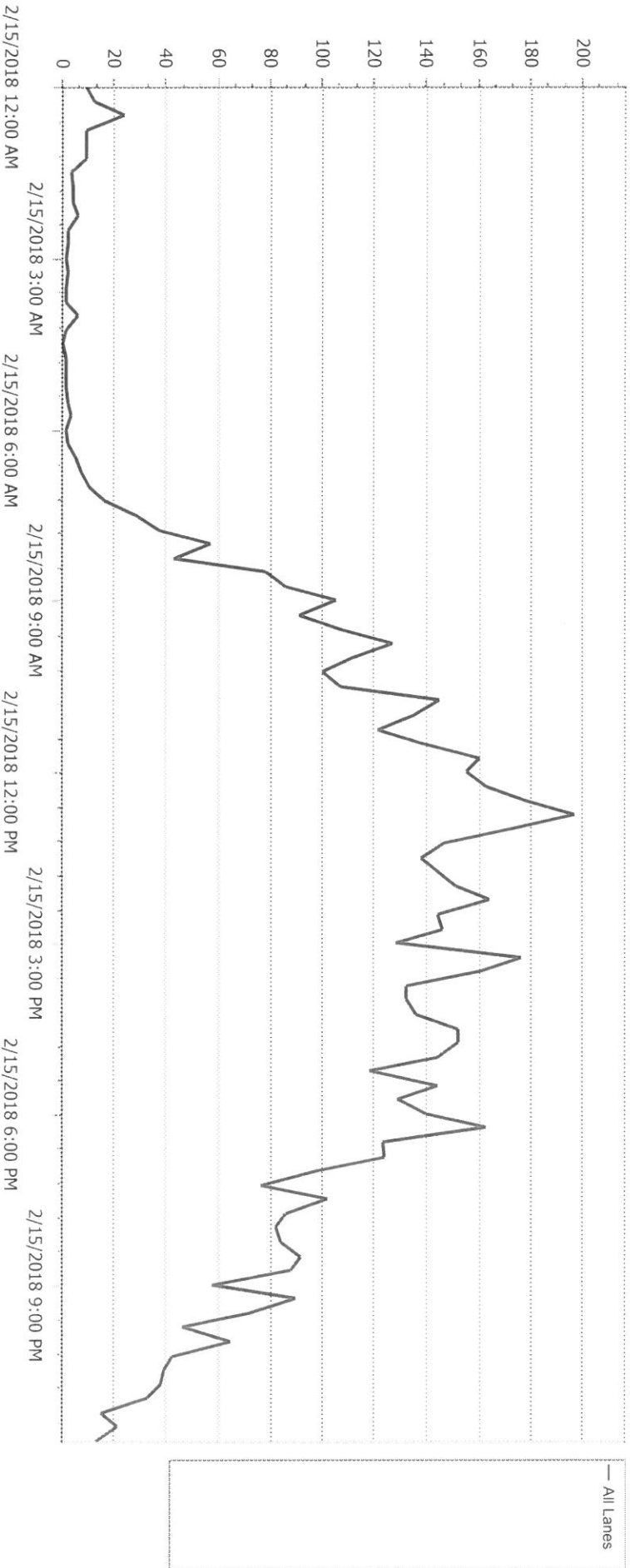
Interval	All Lanes
19:00	98
19:15	87
19:30	94
19:45	76
20:00	85
20:15	74
20:30	73
20:45	56
21:00	71
21:15	37
21:30	44
21:45	40
22:00	28
22:15	19
22:30	20
22:45	8
23:00	11
23:15	13
23:30	10
23:45	7
Daily Total	8093
AM Peak	749 (starting at 11:00:00)
PM Peak	721 (starting at 12:00:00)
Average Interval	84
Maximum in one Interval	216
Grand Total	8093





Volume by Lane

Name: W. Marion btw Shreve and 41
Description: W. Marion btw Shreve and 41
Site: 000000000333
Latitude: 0.000000 N
Started: 2/15/2018 12:00:00 AM
Station: 000000000333
Longitude: 0.000000 E
Ended: 2/15/2018 11:59:59 PM



Thursday, February 15, 2018

Interval	All Lanes
00:00	9
00:15	12
00:30	24
00:45	9
01:00	9
01:15	9
01:30	3
01:45	4
02:00	4
02:15	4
02:30	6
02:45	2
03:00	2
03:15	1
03:30	2
03:45	1
04:00	1
04:15	6
04:30	1
04:45	1
05:00	1
05:15	1
05:30	2
05:45	3
06:00	1
06:15	2
06:30	5
06:45	7
07:00	10
07:15	16
07:30	28
07:45	37
08:00	57
08:15	43
08:30	78
08:45	86
09:00	105
09:15	91



Thursday, February 15, 2018

Interval	All Lanes
09:30	108
09:45	127
10:00	111
10:15	100
10:30	107
10:45	145
11:00	135
11:15	121
11:30	138
11:45	160
12:00	155
12:15	163
12:30	177
12:45	197
13:00	171
13:15	147
13:30	138
13:45	144
14:00	151
14:15	164
14:30	144
14:45	146
15:00	128
15:15	176
15:30	161
15:45	132
16:00	132
16:15	136
16:30	152
16:45	152
17:00	144
17:15	118
17:30	144
17:45	129
18:00	140
18:15	163
18:30	123
18:45	124



Thursday, February 15, 2018

Interval	All Lanes
19:00	98
19:15	76
19:30	102
19:45	86
20:00	82
20:15	84
20:30	92
20:45	88
21:00	58
21:15	90
21:30	72
21:45	46
22:00	65
22:15	42
22:30	39
22:45	38
23:00	33
23:15	15
23:30	21
23:45	13
Daily Total	7322
AM Peak	554 (starting at 11:00:00)
PM Peak	708 (starting at 12:15:00)
Average Interval	76
Maximum in one Interval	197
Grand Total	7322



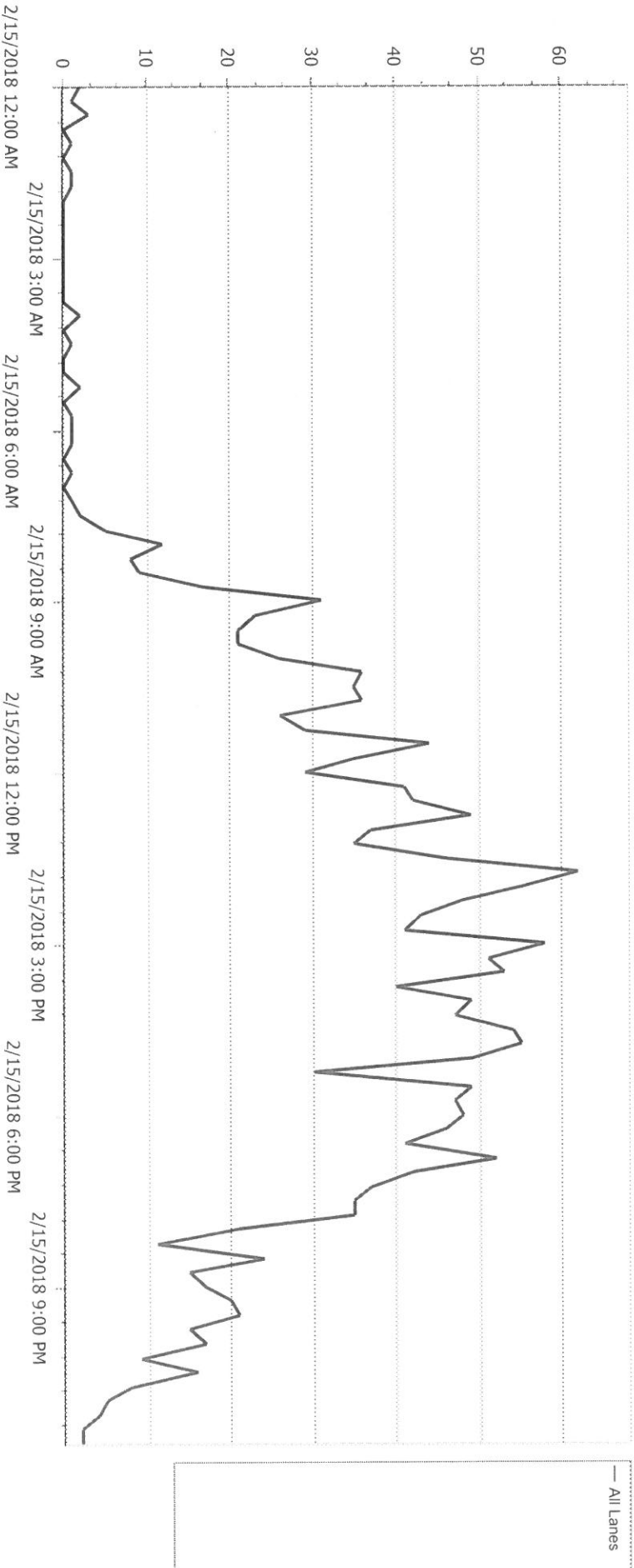


Punta Gorda

Volume by Lane

Name: Shreve btw Retta and W. Marion
 Description: Shreve btw Retta and W. Marion
 Site: 000000000322
 Latitude: 0.000000 N
 Started: 2/15/2018 12:00:00 AM

Station: 000000000322
 Longitude: 0.000000 E
 Ended: 2/15/2018 11:59:59 PM



Thursday, February 15, 2018

Interval	All Lanes
00:00	2
00:15	1
00:30	3
00:45	0
01:00	1
01:15	0
01:30	1
01:45	1
02:00	0
02:15	0
02:30	0
02:45	0
03:00	0
03:15	0
03:30	0
03:45	0
04:00	2
04:15	0
04:30	1
04:45	0
05:00	0
05:15	2
05:30	0
05:45	1
06:00	1
06:15	1
06:30	0
06:45	1
07:00	0
07:15	1
07:30	2
07:45	5
08:00	12
08:15	8
08:30	9
08:45	17
09:00	31
09:15	23



Thursday, February 15, 2018

Interval	All Lanes
09:30	21
09:45	21
10:00	26
10:15	36
10:30	35
10:45	36
11:00	26
11:15	29
11:30	44
11:45	35
12:00	29
12:15	41
12:30	42
12:45	49
13:00	37
13:15	35
13:30	46
13:45	62
14:00	55
14:15	48
14:30	43
14:45	41
15:00	58
15:15	51
15:30	53
15:45	40
16:00	49
16:15	47
16:30	54
16:45	55
17:00	49
17:15	30
17:30	49
17:45	47
18:00	48
18:15	46
18:30	41
18:45	52



Thursday, February 15, 2018

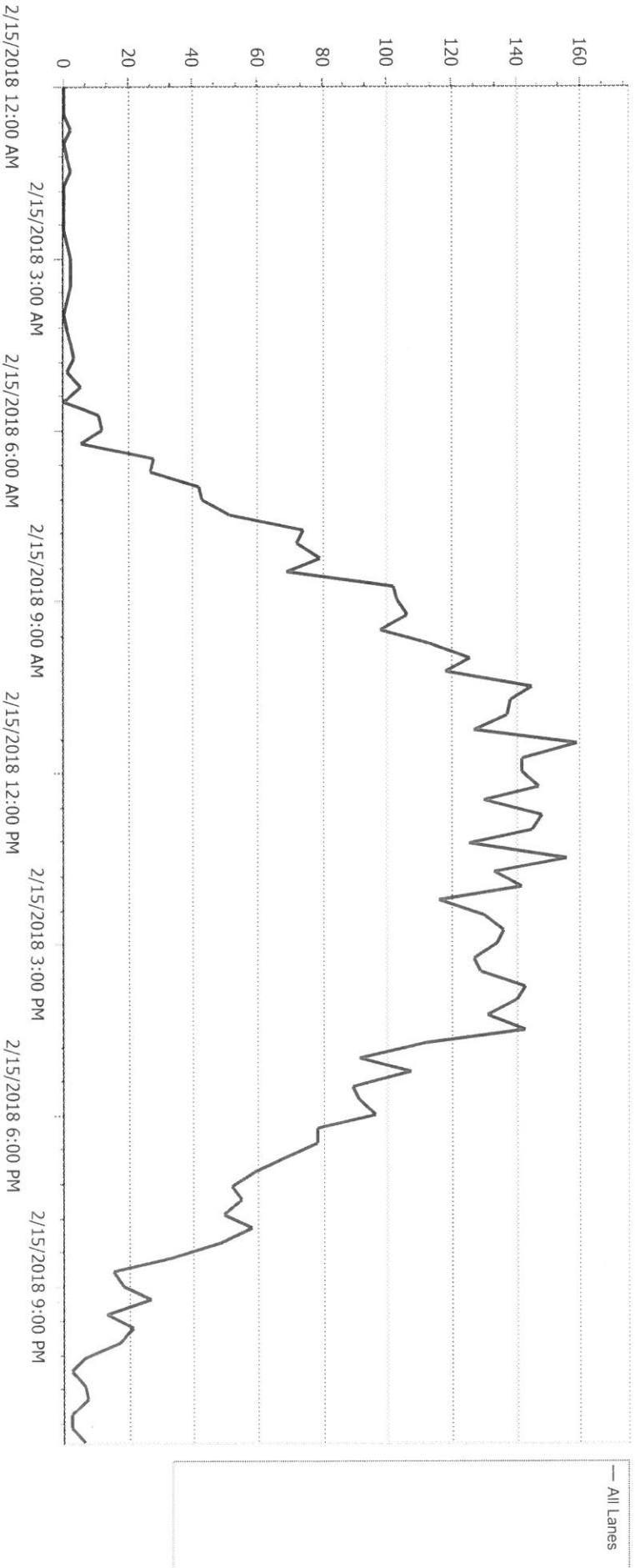
Interval	All Lanes
19:00	42
19:15	37
19:30	35
19:45	35
20:00	21
20:15	11
20:30	24
20:45	15
21:00	17
21:15	20
21:30	21
21:45	15
22:00	17
22:15	9
22:30	16
22:45	8
23:00	5
23:15	4
23:30	2
23:45	2
Daily Total	2088
AM Peak	135 (starting at 10:45:00)
PM Peak	211 (starting at 13:30:00)
Average Interval	22
Maximum in one Interval	62
Grand Total	2088





Volume by Lane

Name: Henry btw Olympia & Shreve
Description: Henry btw Olympia & Shreve
Site: 000000000314
Latitude: 0.000000 N
Started: 2/15/2018 12:00:00 AM
Station: 000000000314
Longitude: 0.000000 E
Ended: 2/15/2018 11:59:59 PM



Thursday, February 15, 2018

Interval	All Lanes
00:00	0
00:15	0
00:30	0
00:45	2
01:00	0
01:15	1
01:30	2
01:45	0
02:00	0
02:15	0
02:30	0
02:45	1
03:00	2
03:15	2
03:30	2
03:45	1
04:00	0
04:15	1
04:30	2
04:45	3
05:00	1
05:15	5
05:30	0
05:45	11
06:00	12
06:15	5
06:30	28
06:45	27
07:00	42
07:15	43
07:30	51
07:45	74
08:00	72
08:15	79
08:30	69
08:45	102
09:00	103
09:15	106



Thursday, February 15, 2018

Interval	All Lanes
09:30	98
09:45	113
10:00	126
10:15	118
10:30	145
10:45	138
11:00	137
11:15	127
11:30	159
11:45	142
12:00	142
12:15	147
12:30	130
12:45	148
13:00	145
13:15	125
13:30	156
13:45	133
14:00	142
14:15	116
14:30	130
14:45	136
15:00	134
15:15	127
15:30	129
15:45	143
16:00	140
16:15	131
16:30	143
16:45	111
17:00	91
17:15	107
17:30	89
17:45	91
18:00	96
18:15	78
18:30	78
18:45	68



Thursday, February 15, 2018

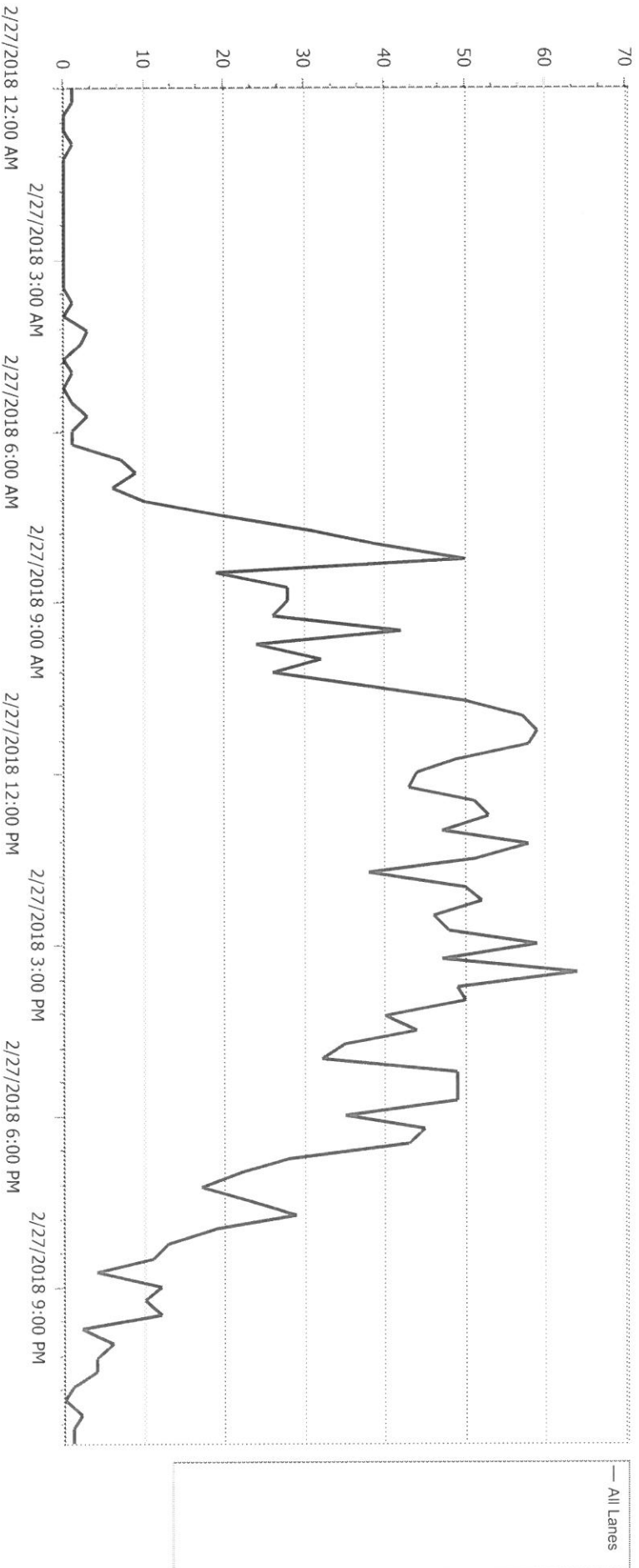
Interval	All Lanes
19:00	59
19:15	52
19:30	55
19:45	49
20:00	58
20:15	48
20:30	33
20:45	15
21:00	18
21:15	27
21:30	13
21:45	21
22:00	17
22:15	6
22:30	2
22:45	6
23:00	7
23:15	2
23:30	2
23:45	6
Daily Total	6054
AM Peak	565 (starting at 11:00:00)
PM Peak	574 (starting at 12:45:00)
Average Interval	63
Maximum in one Interval	159
Grand Total	6054





Volume by Lane

Name: Shreve btw West Marion & Olympia
Description: Shreve btw West Marion & Olympia
Site: 000000000323
Latitude: 0.000000 N
Started: 2/27/2018 12:00:00 AM
Station: 000000000323
Longitude: 0.000000 E
Ended: 2/27/2018 11:59:59 PM



Tuesday, February 27, 2018

Interval	All Lanes
00:00	1
00:15	1
00:30	0
00:45	0
01:00	1
01:15	0
01:30	0
01:45	0
02:00	0
02:15	0
02:30	0
02:45	0
03:00	0
03:15	0
03:30	0
03:45	1
04:00	0
04:15	3
04:30	2
04:45	0
05:00	1
05:15	0
05:30	1
05:45	3
06:00	1
06:15	1
06:30	7
06:45	9
07:00	6
07:15	10
07:30	20
07:45	31
08:00	39
08:15	50
08:30	19
08:45	28
09:00	28
09:15	26

PEEK

Tuesday, February 27, 2018

Interval	All Lanes
09:30	42
09:45	24
10:00	32
10:15	26
10:30	39
10:45	50
11:00	57
11:15	59
11:30	58
11:45	49
12:00	44
12:15	43
12:30	51
12:45	53
13:00	47
13:15	58
13:30	51
13:45	38
14:00	50
14:15	52
14:30	46
14:45	48
15:00	59
15:15	47
15:30	64
15:45	49
16:00	50
16:15	40
16:30	44
16:45	35
17:00	32
17:15	49
17:30	49
17:45	49
18:00	35
18:15	45
18:30	43
18:45	28

PEEK

Tuesday, February 27, 2018

Interval	All Lanes
19:00	22
19:15	17
19:30	23
19:45	29
20:00	19
20:15	13
20:30	11
20:45	4
21:00	12
21:15	10
21:30	12
21:45	2
22:00	6
22:15	4
22:30	4
22:45	1
23:00	0
23:15	2
23:30	1
23:45	1
Daily Total	2217
AM Peak	224 (starting at 10:45:00)
PM Peak	219 (starting at 15:00:00)
Average Interval	23
Maximum in one Interval	64
Grand Total	2217

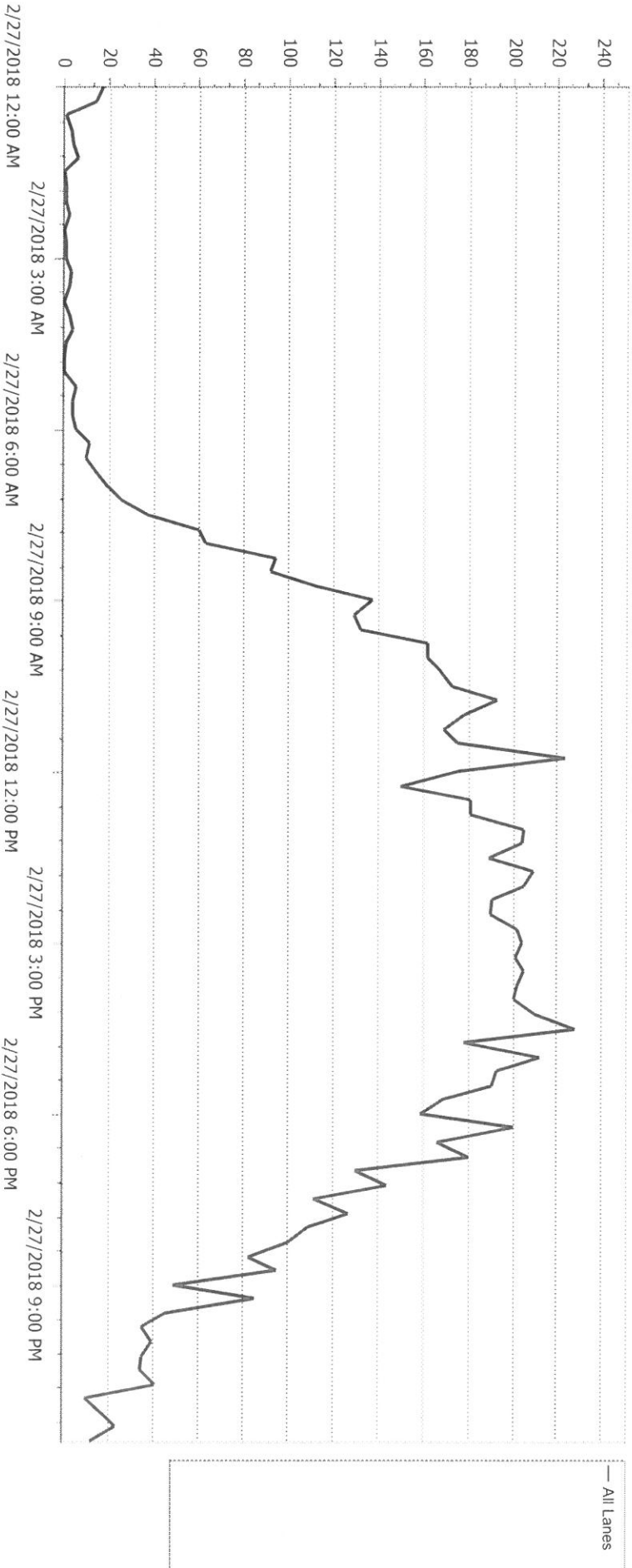
PEEK



Volume by Lane

Name: Olympia btw Shreve & 41
 Description: Olympia btw Shreve & 41
 Site: 000000000320
 Latitude: 0.000000 N
 Started: 2/27/2018 12:00:00 AM

Station: 000000000320
 Longitude: 0.000000 E
 Ended: 2/27/2018 11:59:59 PM



Tuesday, February 27, 2018

Interval	All Lanes
00:00	17
00:15	14
00:30	1
00:45	3
01:00	4
01:15	6
01:30	0
01:45	1
02:00	1
02:15	2
02:30	0
02:45	1
03:00	1
03:15	3
03:30	2
03:45	0
04:00	2
04:15	4
04:30	1
04:45	0
05:00	0
05:15	5
05:30	4
05:45	4
06:00	5
06:15	11
06:30	10
06:45	14
07:00	19
07:15	25
07:30	37
07:45	60
08:00	63
08:15	94
08:30	92
08:45	113
09:00	137
09:15	129



Tuesday, February 27, 2018

Interval	All Lanes
19:00	130
19:15	144
19:30	111
19:45	127
20:00	109
20:15	100
20:30	82
20:45	95
21:00	49
21:15	85
21:30	45
21:45	35
22:00	39
22:15	35
22:30	34
22:45	41
23:00	10
23:15	17
23:30	23
23:45	12
Daily Total	9323
AM Peak	745 (starting at 11:00:00)
PM Peak	840 (starting at 15:45:00)
Average Interval	97
Maximum in one Interval	228
Grand Total	9323

Tuesday, February 27, 2018

Interval	All Lanes
09:30	132
09:45	162
10:00	162
10:15	168
10:30	173
10:45	193
11:00	178
11:15	169
11:30	175
11:45	223
12:00	175
12:15	150
12:30	181
12:45	181
13:00	205
13:15	204
13:30	189
13:45	209
14:00	205
14:15	191
14:30	190
14:45	202
15:00	204
15:15	201
15:30	205
15:45	202
16:00	200
16:15	210
16:30	228
16:45	178
17:00	212
17:15	193
17:30	191
17:45	169
18:00	159
18:15	200
18:30	166
18:45	180

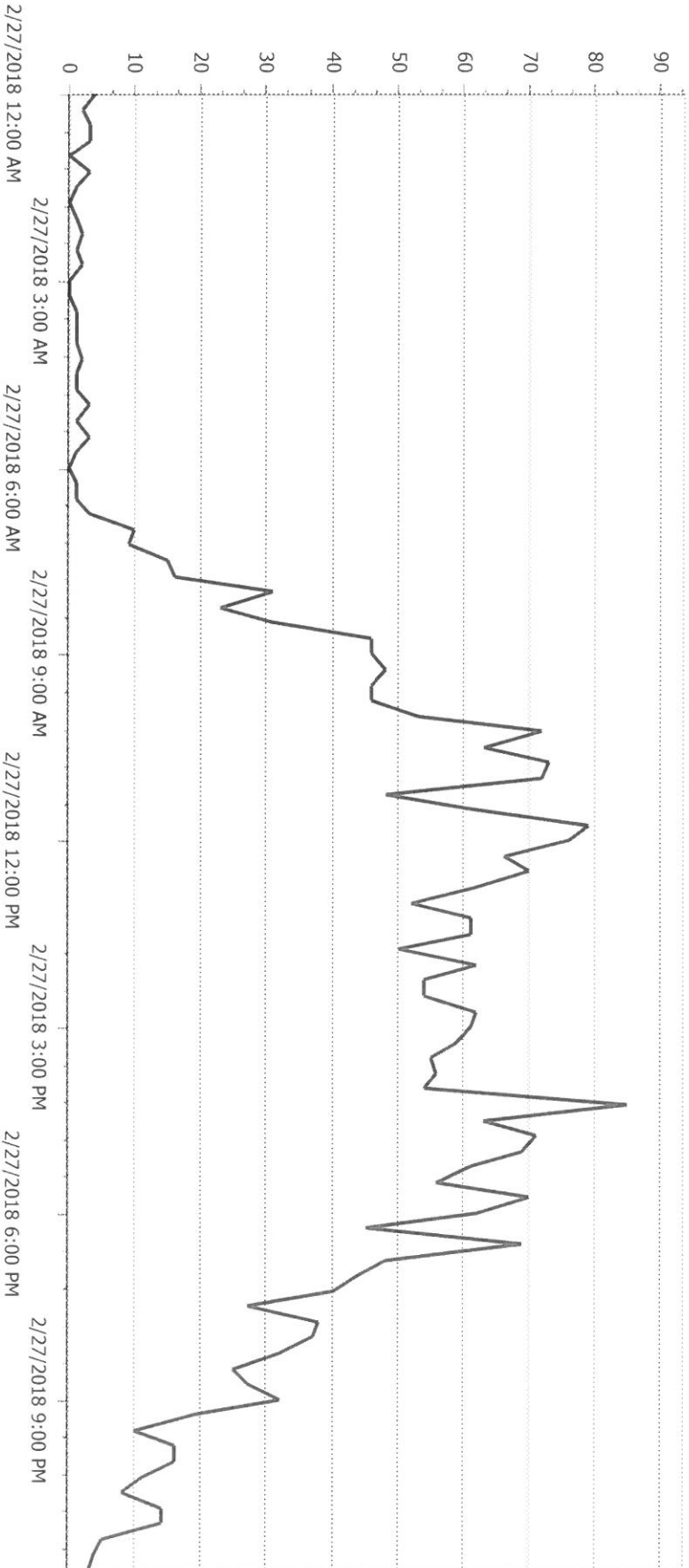




Volume by Lane

Name: Magdalena btw W. End & Aqui Esta
Description: Magdalena btw W. End & Aqui Esta
Site: 000000000317
Latitude: 0.000000 N
Started: 2/27/2018 12:00:00 AM

Station: 000000000317
Longitude: 0.000000 E
Ended: 2/27/2018 11:59:59 PM



— All Lanes

Tuesday, February 27, 2018

Interval	All Lanes
00:00	4
00:15	2
00:30	3
00:45	3
01:00	0
01:15	3
01:30	1
01:45	0
02:00	1
02:15	2
02:30	1
02:45	2
03:00	0
03:15	0
03:30	1
03:45	1
04:00	1
04:15	2
04:30	1
04:45	1
05:00	3
05:15	1
05:30	3
05:45	1
06:00	0
06:15	1
06:30	1
06:45	3
07:00	10
07:15	9
07:30	15
07:45	16
08:00	31
08:15	23
08:30	31
08:45	46
09:00	46
09:15	48



Tuesday, February 27, 2018

Interval	All Lanes
09:30	46
09:45	46
10:00	53
10:15	72
10:30	63
10:45	73
11:00	72
11:15	48
11:30	61
11:45	79
12:00	76
12:15	66
12:30	70
12:45	62
13:00	52
13:15	61
13:30	61
13:45	50
14:00	62
14:15	54
14:30	54
14:45	62
15:00	61
15:15	59
15:30	55
15:45	56
16:00	54
16:15	85
16:30	63
16:45	71
17:00	69
17:15	61
17:30	56
17:45	70
18:00	62
18:15	45
18:30	69
18:45	48



Tuesday, February 27, 2018

Interval	All Lanes
19:00	44
19:15	40
19:30	27
19:45	38
20:00	37
20:15	32
20:30	25
20:45	27
21:00	32
21:15	19
21:30	10
21:45	16
22:00	16
22:15	11
22:30	8
22:45	14
23:00	14
23:15	5
23:30	4
23:45	3
Daily Total	3066
AM Peak	280 (starting at 10:15:00)
PM Peak	288 (starting at 16:15:00)
Average Interval	32
Maximum in one Interval	85
Grand Total	3066

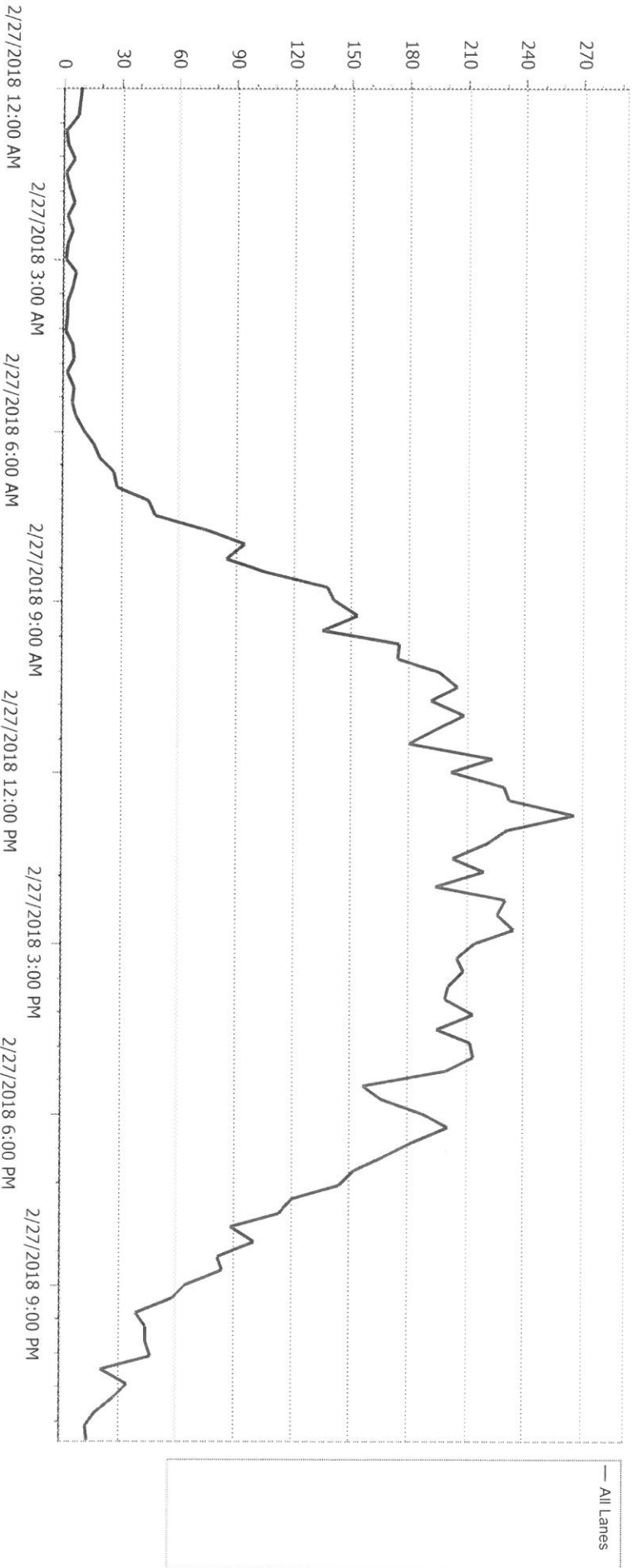




Punta Gorda

Volume by Lane

Name: Aquí Esta Btw Magdalena & White Ibis
Description: Aquí Esta Btw Magdalena & White Ibis
Site: 0000000000334
Latitude: 0.000000 N
Started: 2/27/2018 12:00:00 AM
Station: 0000000000334
Longitude: 0.000000 E
Ended: 2/27/2018 11:59:59 PM



Tuesday, February 27, 2018

Interval	All Lanes
00:00	9
00:15	8
00:30	7
00:45	1
01:00	2
01:15	5
01:30	1
01:45	3
02:00	5
02:15	2
02:30	4
02:45	2
03:00	1
03:15	6
03:30	4
03:45	2
04:00	2
04:15	1
04:30	4
04:45	5
05:00	2
05:15	5
05:30	4
05:45	6
06:00	10
06:15	16
06:30	19
06:45	26
07:00	28
07:15	44
07:30	48
07:45	75
08:00	94
08:15	85
08:30	106
08:45	138
09:00	141
09:15	153

PEEK

Tuesday, February 27, 2018

Interval	All Lanes
09:30	135
09:45	175
10:00	174
10:15	196
10:30	205
10:45	191
11:00	209
11:15	193
11:30	180
11:45	223
12:00	202
12:15	229
12:30	232
12:45	266
13:00	231
13:15	221
13:30	203
13:45	219
14:00	194
14:15	230
14:30	226
14:45	235
15:00	215
15:15	205
15:30	209
15:45	201
16:00	199
16:15	214
16:30	195
16:45	212
17:00	214
17:15	200
17:30	157
17:45	166
18:00	188
18:15	201
18:30	183
18:45	167

PEEK

Tuesday, February 27, 2018

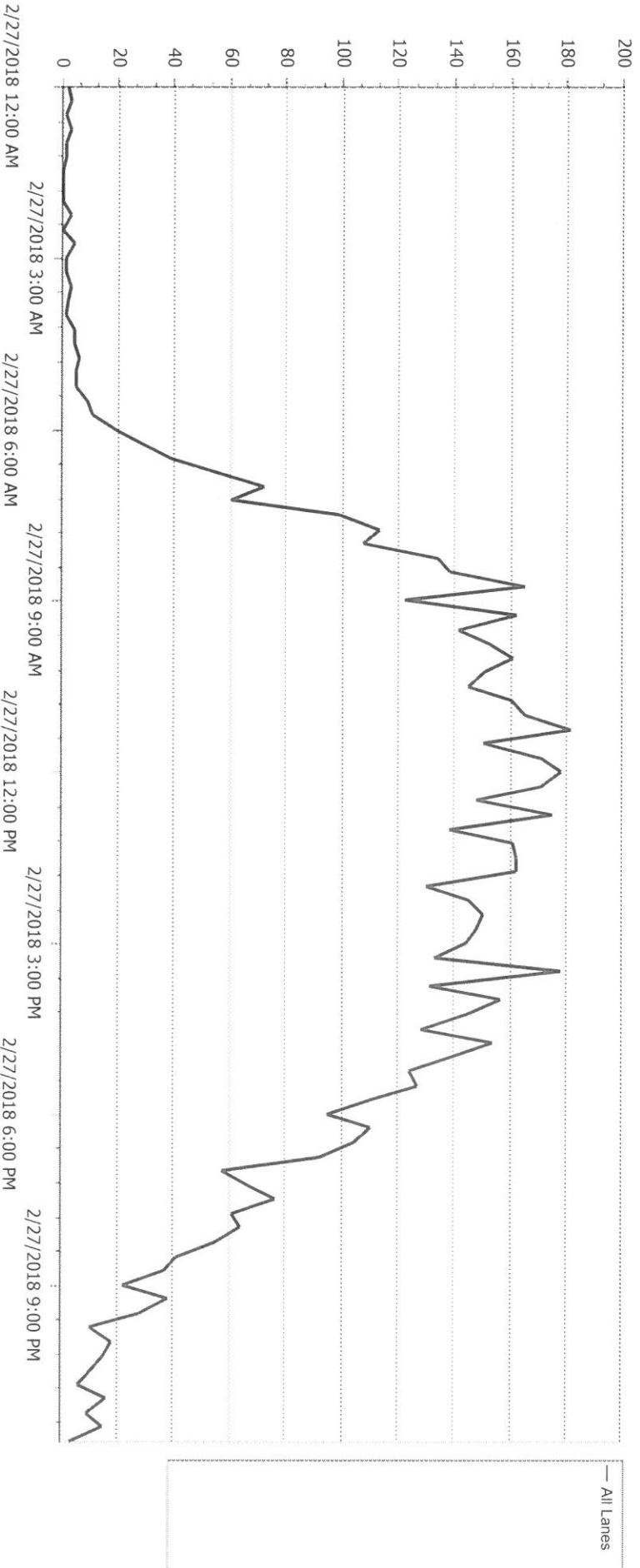
Interval	All Lanes
19:00	152
19:15	145
19:30	120
19:45	113
20:00	88
20:15	100
20:30	81
20:45	84
21:00	65
21:15	58
21:30	39
21:45	44
22:00	44
22:15	47
22:30	21
22:45	35
23:00	28
23:15	18
23:30	13
23:45	14
Daily Total	10078
AM Peak	805 (starting at 11:00:00)
PM Peak	958 (starting at 12:15:00)
Average Interval	105
Maximum in one Interval	266
Grand Total	10078

PEEK



Volume by Lane

Name: Bal Harbor Btw West Marion & Aquí Esta
Description: Bal Harbor Btw West Marion & Aquí Esta
Site: 000000000305
Latitude: 0.000000 N
Started: 2/27/2018 12:00:00 AM
Station: 000000000305
Longitude: 0.000000 E
Ended: 2/27/2018 11:59:59 PM



All Lanes

Tuesday, February 27, 2018

Interval	All Lanes
00:00	2
00:15	3
00:30	1
00:45	3
01:00	1
01:15	1
01:30	0
01:45	0
02:00	0
02:15	3
02:30	0
02:45	4
03:00	1
03:15	1
03:30	3
03:45	2
04:00	1
04:15	4
04:30	4
04:45	6
05:00	5
05:15	5
05:30	9
05:45	11
06:00	19
06:15	28
06:30	39
06:45	54
07:00	72
07:15	60
07:30	99
07:45	113
08:00	107
08:15	134
08:30	138
08:45	165
09:00	122
09:15	162



Tuesday, February 27, 2018

Interval	All Lanes
09:30	141
09:45	152
10:00	161
10:15	151
10:30	145
10:45	160
11:00	165
11:15	182
11:30	150
11:45	171
12:00	178
12:15	171
12:30	148
12:45	175
13:00	138
13:15	161
13:30	162
13:45	162
14:00	130
14:15	145
14:30	150
14:45	148
15:00	144
15:15	133
15:30	178
15:45	131
16:00	157
16:15	144
16:30	128
16:45	154
17:00	138
17:15	124
17:30	127
17:45	111
18:00	95
18:15	110
18:30	104
18:45	92



Tuesday, February 27, 2018

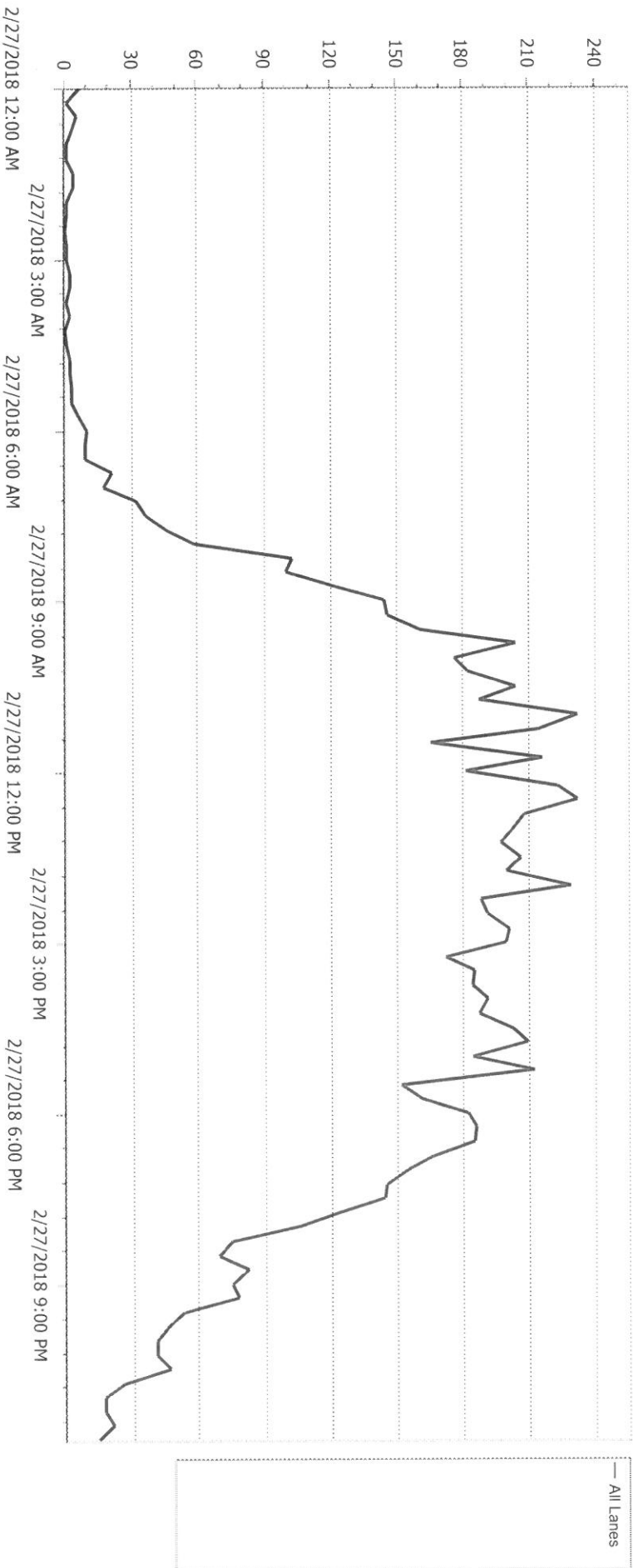
Interval	All Lanes
19:00	57
19:15	67
19:30	76
19:45	61
20:00	64
20:15	55
20:30	41
20:45	37
21:00	22
21:15	38
21:30	28
21:45	10
22:00	18
22:15	15
22:30	11
22:45	6
23:00	16
23:15	9
23:30	15
23:45	3
Daily Total	7547
AM Peak	668 (starting at 11:00:00)
PM Peak	672 (starting at 12:00:00)
Average Interval	79
Maximum in one Interval	182
Grand Total	7547





Volume by Lane

Name: Bal Harbor Biv Aquí Esta & Albatros
Description: Bal Harbor Biv Aquí Esta & Albatros
Site: 000000000304
Latitude: 0.000000 N
Started: 2/27/2018 12:00:00 AM
Station: 000000000304
Longitude: 0.000000 E
Ended: 2/27/2018 11:59:59 PM



— All Lanes

Tuesday, February 27, 2018

Interval	All Lanes
00:00	7
00:15	1
00:30	5
00:45	3
01:00	1
01:15	1
01:30	4
01:45	4
02:00	1
02:15	1
02:30	0
02:45	1
03:00	1
03:15	2
03:30	2
03:45	1
04:00	2
04:15	0
04:30	1
04:45	2
05:00	2
05:15	3
05:30	3
05:45	6
06:00	10
06:15	9
06:30	9
06:45	21
07:00	17
07:15	32
07:30	36
07:45	46
08:00	58
08:15	103
08:30	100
08:45	122
09:00	144
09:15	146



Tuesday, February 27, 2018

Interval	All Lanes
09:30	161
09:45	204
10:00	176
10:15	182
10:30	204
10:45	187
11:00	232
11:15	214
11:30	165
11:45	216
12:00	181
12:15	223
12:30	232
12:45	208
13:00	202
13:15	197
13:30	206
13:45	199
14:00	229
14:15	188
14:30	191
14:45	201
15:00	199
15:15	172
15:30	185
15:45	184
16:00	191
16:15	187
16:30	202
16:45	209
17:00	184
17:15	212
17:30	152
17:45	161
18:00	182
18:15	186
18:30	185
18:45	166



Tuesday, February 27, 2018

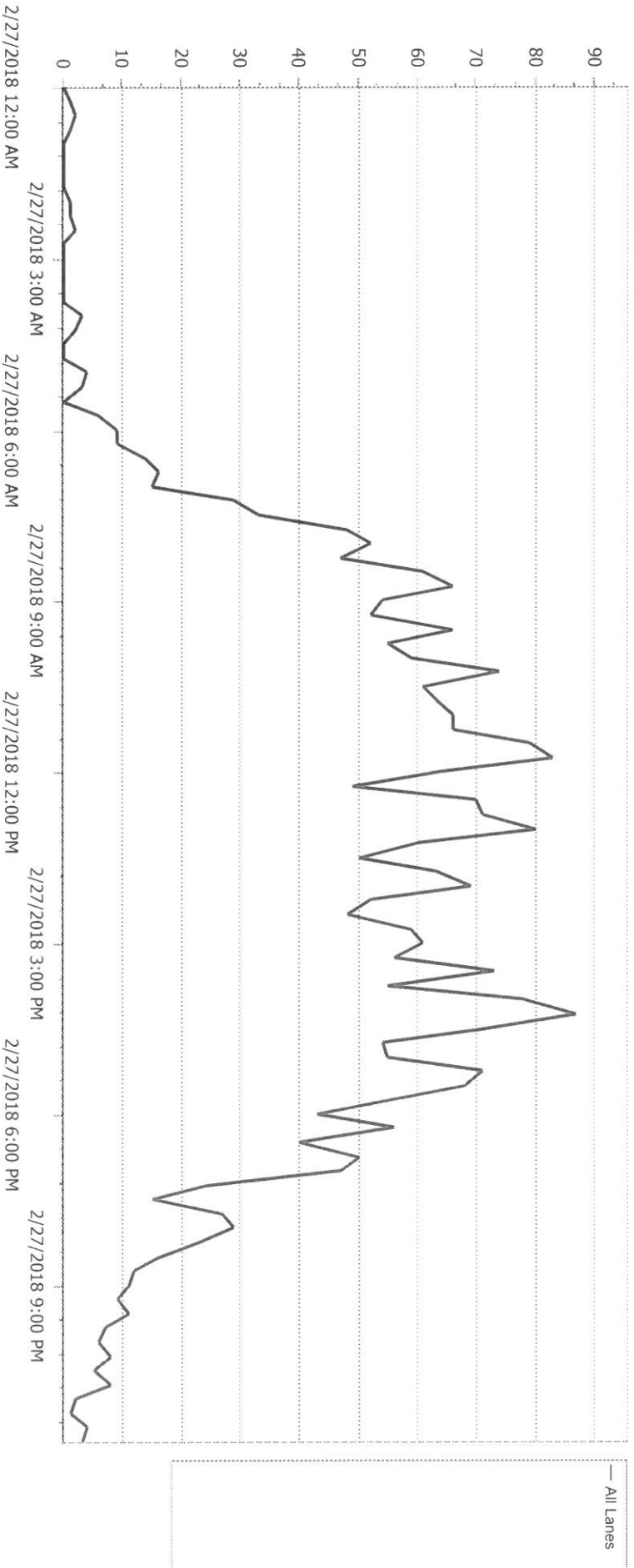
Interval	All Lanes
19:00	155
19:15	145
19:30	144
19:45	123
20:00	106
20:15	75
20:30	69
20:45	82
21:00	75
21:15	78
21:30	53
21:45	46
22:00	41
22:15	41
22:30	47
22:45	26
23:00	17
23:15	17
23:30	21
23:45	14
Daily Total	9637
AM Peak	837 (starting at 10:30:00)
PM Peak	865 (starting at 12:15:00)
Average Interval	100
Maximum in one Interval	232
Grand Total	9637





Volume by Lane

Name: Deborah Btw Bal Harbor & Carnichael
Description: Deborah Btw Bal Harbor & Carnichael
Site: 000000000313
Latitude: 0.000000 N
Started: 2/27/2018 12:00:00 AM
Station: 000000000313
Longitude: 0.000000 E
Ended: 2/27/2018 11:59:59 PM



Tuesday, February 27, 2018

Interval	All Lanes
00:00	0
00:15	1
00:30	2
00:45	1
01:00	0
01:15	0
01:30	0
01:45	0
02:00	1
02:15	1
02:30	2
02:45	0
03:00	0
03:15	0
03:30	0
03:45	0
04:00	3
04:15	2
04:30	0
04:45	0
05:00	4
05:15	3
05:30	0
05:45	6
06:00	9
06:15	9
06:30	14
06:45	16
07:00	15
07:15	29
07:30	33
07:45	48
08:00	52
08:15	47
08:30	61
08:45	66
09:00	54
09:15	52



Tuesday, February 27, 2018

Interval	All Lanes
09:30	66
09:45	55
10:00	59
10:15	74
10:30	61
10:45	63
11:00	66
11:15	66
11:30	79
11:45	83
12:00	64
12:15	49
12:30	70
12:45	71
13:00	80
13:15	60
13:30	50
13:45	63
14:00	69
14:15	52
14:30	48
14:45	59
15:00	61
15:15	56
15:30	73
15:45	55
16:00	78
16:15	87
16:30	71
16:45	54
17:00	55
17:15	71
17:30	68
17:45	56
18:00	43
18:15	56
18:30	40
18:45	50



Tuesday, February 27, 2018

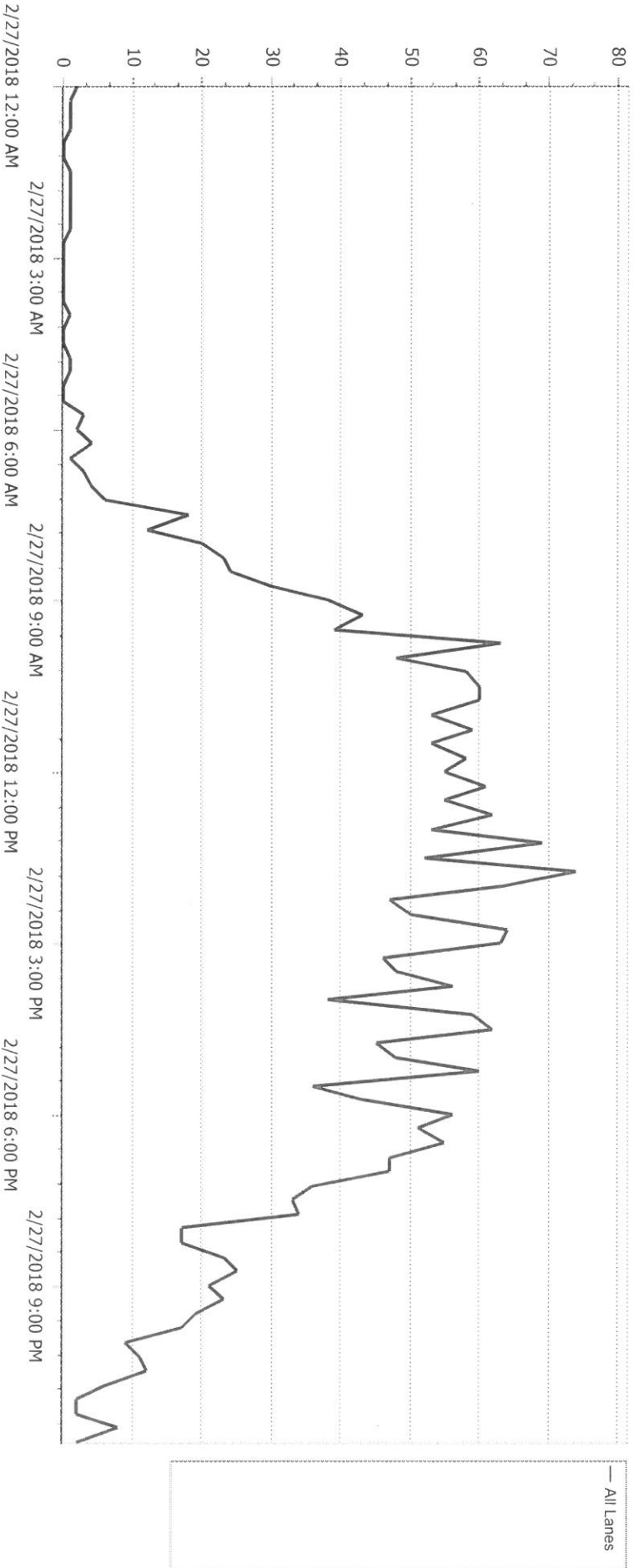
Interval	All Lanes
19:00	47
19:15	24
19:30	15
19:45	27
20:00	29
20:15	23
20:30	16
20:45	12
21:00	11
21:15	9
21:30	11
21:45	7
22:00	6
22:15	8
22:30	5
22:45	8
23:00	2
23:15	1
23:30	4
23:45	3
Daily Total	3180
AM Peak	294 (starting at 11:00:00)
PM Peak	293 (starting at 15:30:00)
Average Interval	33
Maximum in one Interval	87
Grand Total	3180





Volume by Lane

Name: Bal Habor Btw Albatros & Casey Key
Description: Bal Habor Btw Albatros & Casey Key
Site: 000000000303
Latitude: 0.000000 N
Started: 2/27/2018 12:00:00 AM
Station: 000000000303
Longitude: 0.000000 E
Ended: 2/27/2018 11:59:59 PM



Tuesday, February 27, 2018

Interval	All Lanes
00:00	2
00:15	1
00:30	1
00:45	1
01:00	0
01:15	0
01:30	1
01:45	1
02:00	1
02:15	1
02:30	1
02:45	0
03:00	0
03:15	0
03:30	0
03:45	0
04:00	1
04:15	0
04:30	0
04:45	1
05:00	1
05:15	0
05:30	0
05:45	3
06:00	2
06:15	4
06:30	1
06:45	3
07:00	4
07:15	6
07:30	18
07:45	12
08:00	20
08:15	23
08:30	24
08:45	30
09:00	38
09:15	43



Tuesday, February 27, 2018

Interval	All Lanes
09:30	39
09:45	63
10:00	48
10:15	58
10:30	60
10:45	60
11:00	53
11:15	59
11:30	53
11:45	58
12:00	55
12:15	61
12:30	55
12:45	62
13:00	53
13:15	69
13:30	52
13:45	74
14:00	63
14:15	47
14:30	50
14:45	64
15:00	63
15:15	46
15:30	48
15:45	56
16:00	38
16:15	59
16:30	62
16:45	45
17:00	48
17:15	60
17:30	36
17:45	43
18:00	56
18:15	51
18:30	55
18:45	47



Tuesday, February 27, 2018

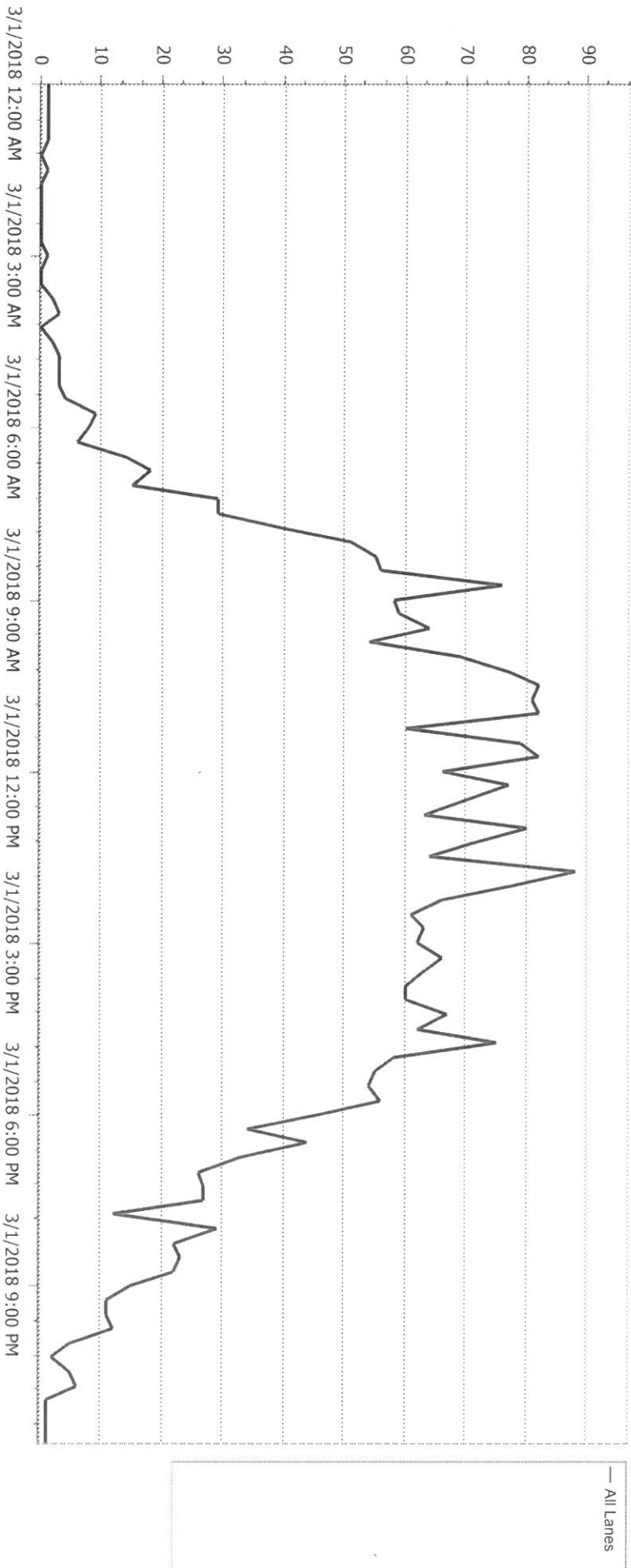
Interval	All Lanes
19:00	47
19:15	36
19:30	33
19:45	34
20:00	17
20:15	17
20:30	23
20:45	25
21:00	21
21:15	23
21:30	19
21:45	17
22:00	9
22:15	11
22:30	12
22:45	6
23:00	2
23:15	2
23:30	8
23:45	2
Daily Total	2677
AM Peak	232 (starting at 10:30:00)
PM Peak	258 (starting at 13:15:00)
Average Interval	28
Maximum in one Interval	74
Grand Total	2677





Volume by Lane

Name: Albatross Btw Bal Harbor & Whippoorwill
Description: Albatross Btw Bal Harbor & Whippoorwill
Site: 0000000000301
Latitude: 0.000000 N
Started: 3/1/2018 12:00:00 AM
Station: 0000000000301
Longitude: 0.000000 E
Ended: 3/1/2018 11:59:59 PM



Thursday, March 01, 2018

Thursday, March 01, 2018

Thursday, March 01, 2018

Interval	All Lanes
00:00	1
00:15	1
00:30	1
00:45	1
01:00	1
01:15	0
01:30	1
01:45	0
02:00	0
02:15	0
02:30	0
02:45	0
03:00	1
03:15	0
03:30	0
03:45	2
04:00	3
04:15	0
04:30	2
04:45	3
05:00	3
05:15	3
05:30	4
05:45	9
06:00	8
06:15	6
06:30	14
06:45	18
07:00	15
07:15	29
07:30	29
07:45	40
08:00	51
08:15	55
08:30	56
08:45	76
09:00	58
09:15	59

Interval	All Lanes
09:30	64
09:45	54
10:00	69
10:15	77
10:30	82
10:45	81
11:00	82
11:15	60
11:30	79
11:45	82
12:00	66
12:15	77
12:30	70
12:45	63
13:00	80
13:15	71
13:30	64
13:45	88
14:00	77
14:15	66
14:30	61
14:45	63
15:00	62
15:15	66
15:30	63
15:45	60
16:00	60
16:15	67
16:30	62
16:45	75
17:00	58
17:15	55
17:30	54
17:45	56
18:00	46
18:15	34
18:30	44
18:45	33

Interval	All Lanes
19:00	26
19:15	27
19:30	27
19:45	12
20:00	29
20:15	22
20:30	23
20:45	22
21:00	15
21:15	11
21:30	11
21:45	12
22:00	5
22:15	2
22:30	5
22:45	6
23:00	1
23:15	1
23:30	1
23:45	1

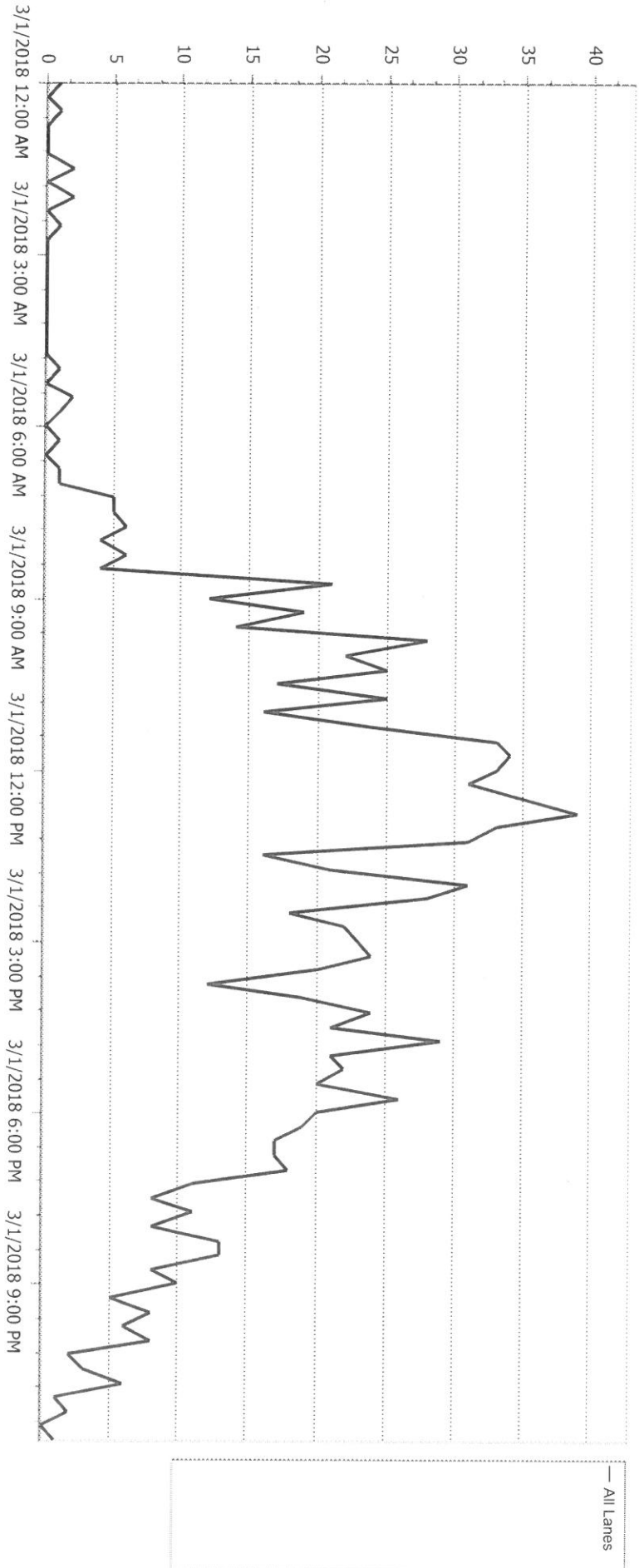
Daily Total 3280
AM Peak 322 (starting at 10:15:00)
PM Peak 303 (starting at 13:00:00)
Average Interval 34
Maximum in one Interval 88
Grand Total 3280





Volume by Lane

Name: Turtle Dove Btw. Whippoorwill & Termination
Description: Turtle Dove Btw. Whippoorwill & Termination
Site: 0000000000328
Latitude: 0.000000 N
Started: 3/1/2018 12:00:00 AM
Station: 0000000000328
Longitude: 0.000000 E
Ended: 3/1/2018 11:59:59 PM



Thursday, March 01, 2018

Interval	All Lanes
00:00	1
00:15	0
00:30	1
00:45	0
01:00	0
01:15	0
01:30	2
01:45	0
02:00	2
02:15	0
02:30	1
02:45	0
03:00	0
03:15	0
03:30	0
03:45	0
04:00	0
04:15	0
04:30	0
04:45	0
05:00	1
05:15	0
05:30	2
05:45	1
06:00	0
06:15	1
06:30	0
06:45	1
07:00	1
07:15	5
07:30	5
07:45	6
08:00	4
08:15	6
08:30	4
08:45	21
09:00	12
09:15	19



Thursday, March 01, 2018

Interval	All Lanes
09:30	14
09:45	28
10:00	22
10:15	25
10:30	17
10:45	25
11:00	16
11:15	24
11:30	33
11:45	34
12:00	33
12:15	31
12:30	35
12:45	39
13:00	33
13:15	31
13:30	16
13:45	21
14:00	31
14:15	28
14:30	18
14:45	22
15:00	23
15:15	24
15:30	20
15:45	12
16:00	19
16:15	24
16:30	21
16:45	29
17:00	21
17:15	22
17:30	20
17:45	26
18:00	20
18:15	19
18:30	17
18:45	17



Thursday, March 01, 2018

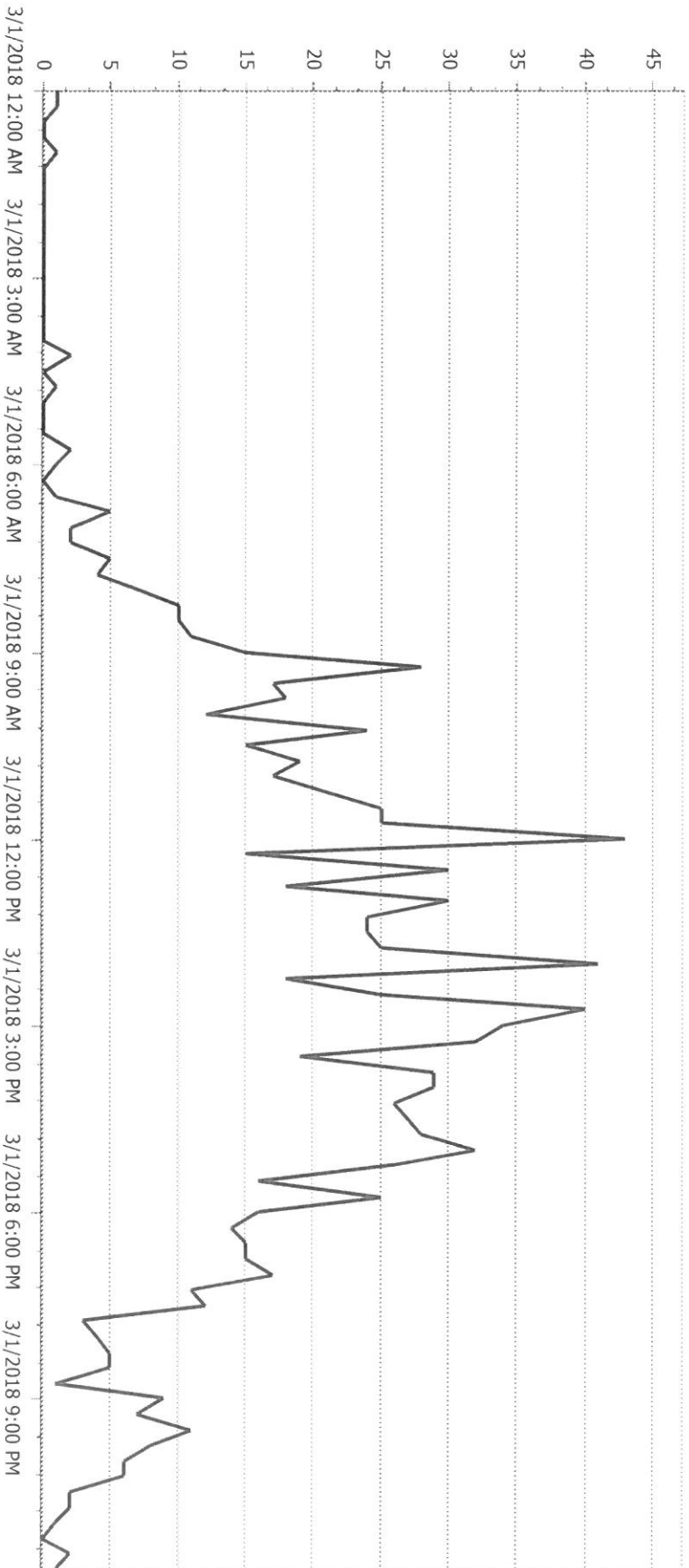
Interval	All Lanes
19:00	18
19:15	11
19:30	8
19:45	11
20:00	8
20:15	13
20:30	13
20:45	8
21:00	10
21:15	5
21:30	8
21:45	6
22:00	8
22:15	2
22:30	3
22:45	6
23:00	1
23:15	2
23:30	0
23:45	1
Daily Total	1148
AM Peak	107 (starting at 11:00:00)
PM Peak	138 (starting at 12:00:00)
Average Interval	12
Maximum in one Interval	39
Grand Total	1148





Volume by Lane

Name: Whippoorwill Btw. Turtledove & Termination
Description: Whippoorwill Btw. Turtledove & Termination
Site: 000000000335
Latitude: 0.000000 N
Started: 3/1/2018 12:00:00 AM
Station: 000000000335
Longitude: 0.000000 E
Ended: 3/1/2018 11:59:59 PM



— All Lanes

Thursday, March 01, 2018

Interval	All Lanes
00:00	1
00:15	1
00:30	0
00:45	0
01:00	1
01:15	0
01:30	0
01:45	0
02:00	0
02:15	0
02:30	0
02:45	0
03:00	0
03:15	0
03:30	0
03:45	0
04:00	0
04:15	2
04:30	0
04:45	1
05:00	0
05:15	0
05:30	0
05:45	2
06:00	1
06:15	0
06:30	1
06:45	5
07:00	2
07:15	2
07:30	5
07:45	4
08:00	7
08:15	10
08:30	10
08:45	11
09:00	15
09:15	28



Thursday, March 01, 2018

Interval	All Lanes
09:30	17
09:45	18
10:00	12
10:15	24
10:30	15
10:45	19
11:00	17
11:15	21
11:30	25
11:45	25
12:00	43
12:15	15
12:30	30
12:45	18
13:00	30
13:15	24
13:30	24
13:45	25
14:00	41
14:15	18
14:30	25
14:45	40
15:00	34
15:15	32
15:30	19
15:45	29
16:00	29
16:15	26
16:30	27
16:45	28
17:00	32
17:15	26
17:30	16
17:45	25
18:00	16
18:15	14
18:30	15
18:45	15



Thursday, March 01, 2018

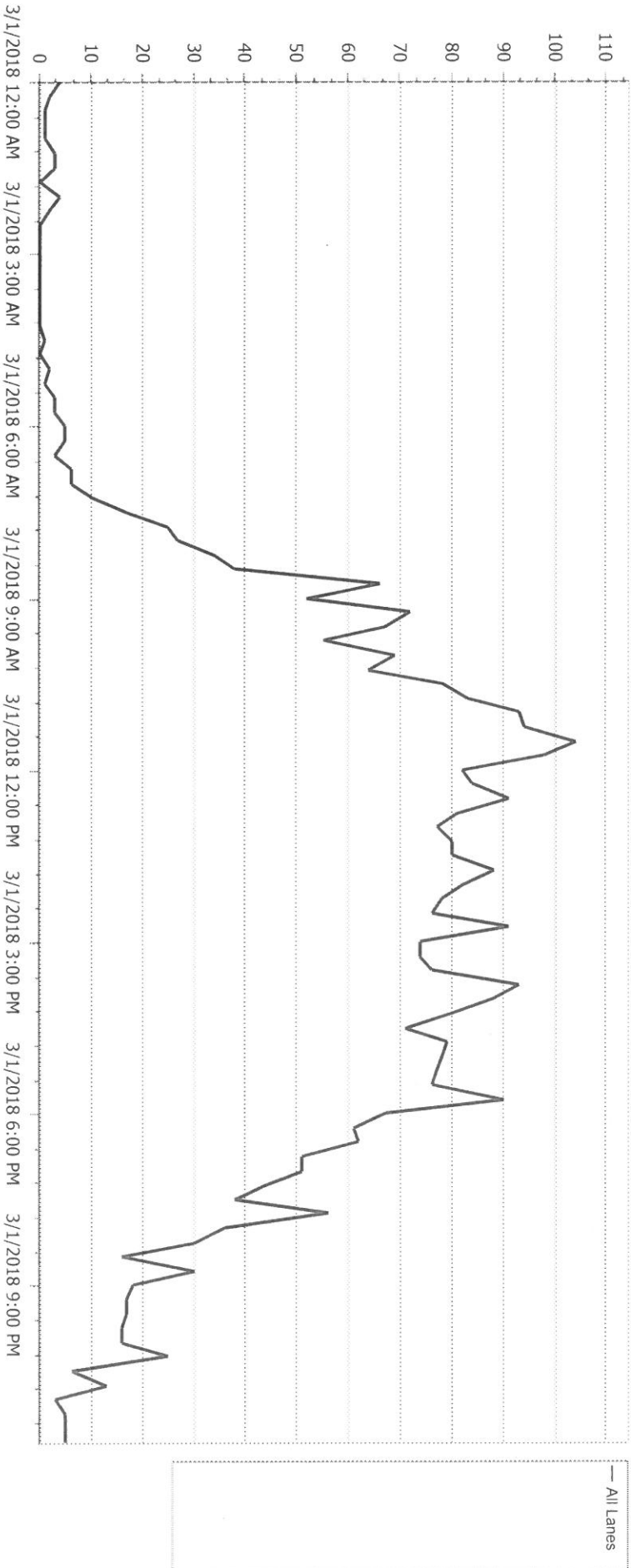
Interval	All Lanes
19:00	17
19:15	11
19:30	12
19:45	3
20:00	4
20:15	5
20:30	5
20:45	1
21:00	9
21:15	7
21:30	11
21:45	8
22:00	6
22:15	6
22:30	2
22:45	2
23:00	1
23:15	0
23:30	2
23:45	1
Daily Total	1131
AM Peak	88 (starting at 11:00:00)
PM Peak	131 (starting at 14:30:00)
Average Interval	12
Maximum in one Interval	43
Grand Total	1131





Volume by Lane

Name: Coronado Btw. Aquí Esta & West Marion
Description: Coronado Btw. Aquí Esta & West Marion
Site: 000000000312
Latitude: 0.000000 N
Started: 3/1/2018 12:00:00 AM
Station: 000000000312
Longitude: 0.000000 E
Ended: 3/1/2018 11:59:59 PM



Thursday, March 01, 2018

Interval	All Lanes
19:00	51
19:15	44
19:30	38
19:45	56
20:00	36
20:15	30
20:30	16
20:45	30
21:00	18
21:15	17
21:30	17
21:45	16
22:00	16
22:15	25
22:30	6
22:45	13
23:00	3
23:15	5
23:30	5
23:45	5
Daily Total	3836
AM Peak	389 (starting at 11:00:00)
PM Peak	338 (starting at 12:00:00)
Average Interval	40
Maximum in one Interval	104
Grand Total	3836



Thursday, March 01, 2018

Interval	All Lanes
09:30	67
09:45	55
10:00	69
10:15	64
10:30	78
10:45	83
11:00	93
11:15	94
11:30	104
11:45	98
12:00	82
12:15	84
12:30	91
12:45	81
13:00	77
13:15	80
13:30	80
13:45	88
14:00	82
14:15	78
14:30	76
14:45	91
15:00	74
15:15	74
15:30	76
15:45	93
16:00	88
16:15	80
16:30	71
16:45	79
17:00	78
17:15	77
17:30	76
17:45	90
18:00	67
18:15	61
18:30	62
18:45	51



Thursday, March 01, 2018

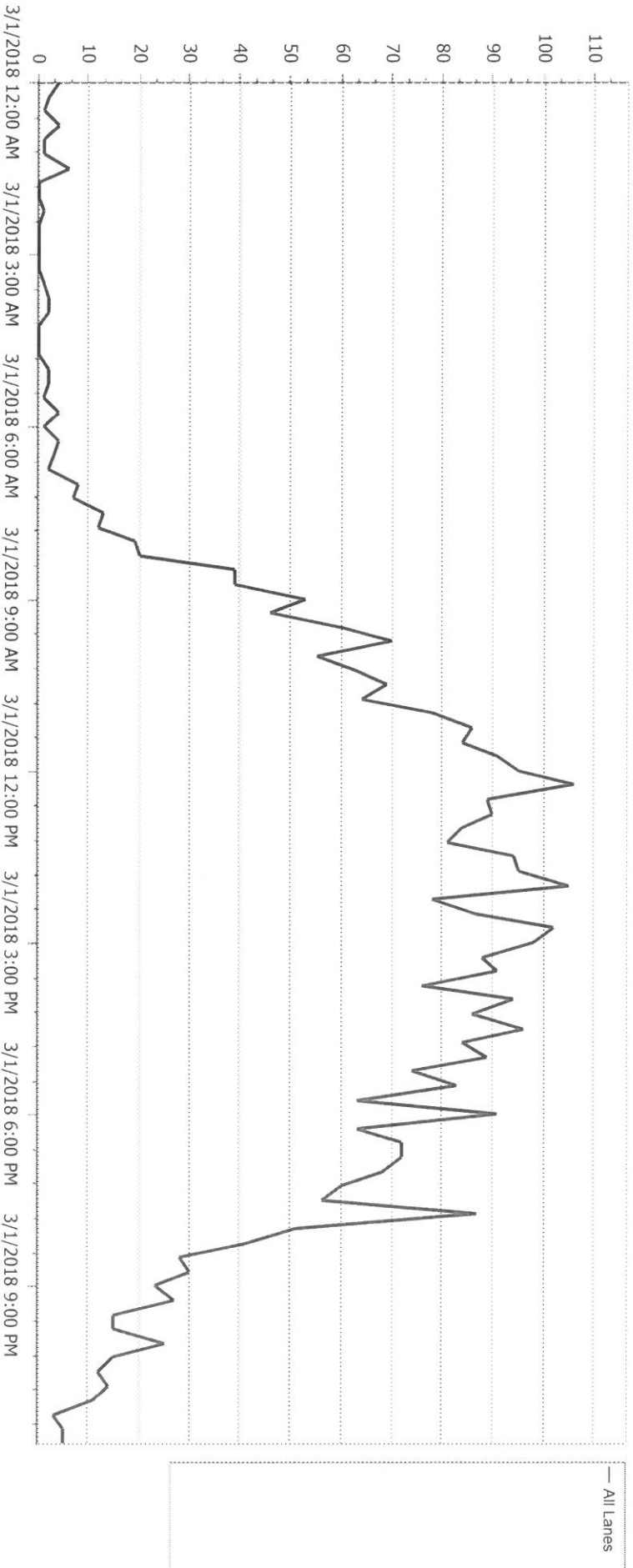
Interval	All Lanes
00:00	4
00:15	2
00:30	1
00:45	1
01:00	1
01:15	3
01:30	3
01:45	0
02:00	4
02:15	2
02:30	0
02:45	0
03:00	0
03:15	0
03:30	0
03:45	0
04:00	0
04:15	0
04:30	1
04:45	0
05:00	2
05:15	1
05:30	3
05:45	3
06:00	5
06:15	5
06:30	3
06:45	6
07:00	6
07:15	10
07:30	17
07:45	25
08:00	27
08:15	34
08:30	38
08:45	66
09:00	52
09:15	72





Volume by Lane

Name: Vasco Peoples Bridge btwn West Marion & Colony Point
Description: Vasco Peoples Bridge btwn West Marion & Colony Point
Site: 000000000222
Latitude: 0.000000 N
Started: 3/1/2018 12:00:00 AM
Station: 000000000222
Longitude: 0.000000 E
Ended: 3/1/2018 11:59:59 PM



Thursday, March 01, 2018

Interval	All Lanes
00:00	4
00:15	2
00:30	1
00:45	4
01:00	1
01:15	1
01:30	6
01:45	0
02:00	0
02:15	1
02:30	0
02:45	0
03:00	0
03:15	0
03:30	1
03:45	2
04:00	2
04:15	0
04:30	0
04:45	0
05:00	2
05:15	2
05:30	1
05:45	4
06:00	1
06:15	4
06:30	3
06:45	2
07:00	8
07:15	7
07:30	13
07:45	12
08:00	19
08:15	20
08:30	39
08:45	39
09:00	53
09:15	46



Thursday, March 01, 2018

Interval	All Lanes
09:30	60
09:45	70
10:00	55
10:15	63
10:30	69
10:45	64
11:00	78
11:15	86
11:30	84
11:45	91
12:00	95
12:15	106
12:30	89
12:45	90
13:00	84
13:15	81
13:30	94
13:45	95
14:00	105
14:15	78
14:30	87
14:45	102
15:00	98
15:15	88
15:30	91
15:45	76
16:00	94
16:15	86
16:30	96
16:45	84
17:00	89
17:15	74
17:30	83
17:45	63
18:00	91
18:15	63
18:30	72
18:45	72



Thursday, March 01, 2018

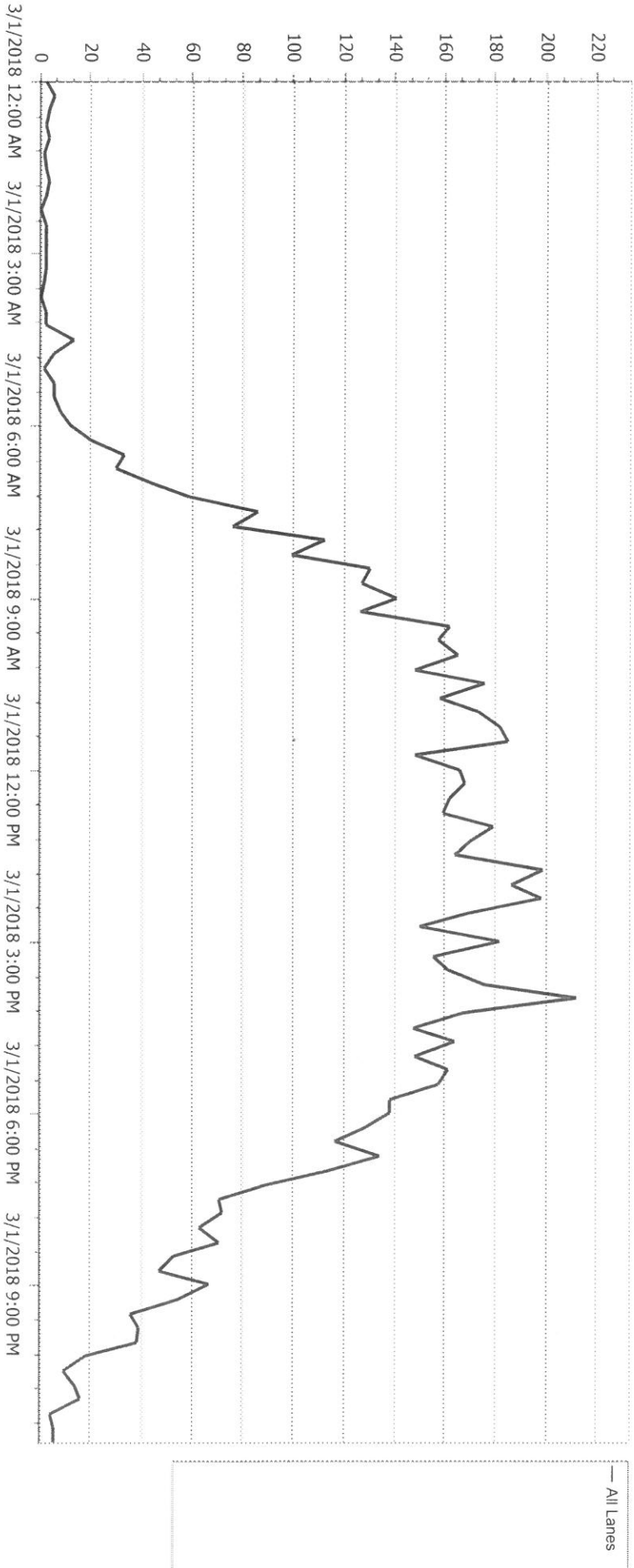
Interval	All Lanes
19:00	68
19:15	60
19:30	56
19:45	87
20:00	51
20:15	41
20:30	28
20:45	30
21:00	23
21:15	27
21:30	15
21:45	15
22:00	25
22:15	15
22:30	12
22:45	14
23:00	11
23:15	3
23:30	5
23:45	5
Daily Total	4037
AM Peak	339 (starting at 11:00:00)
PM Peak	380 (starting at 12:00:00)
Average Interval	42
Maximum in one Interval	106
Grand Total	4037





Volume by Lane

Name: Sail Fish Bridge Btw. West Marion & Maria Ct.
Description: Sail Fish Bridge Btw. West Marion & Maria Ct.
Site: 000000000444
Latitude: 0.000000 N
Started: 3/1/2018 12:00:00 AM
Station: 000000000444
Longitude: 0.000000 E
Ended: 3/1/2018 11:59:59 PM



Thursday, March 01, 2018

Interval	All Lanes
00:00	2
00:15	5
00:30	3
00:45	2
01:00	3
01:15	1
01:30	2
01:45	3
02:00	2
02:15	0
02:30	2
02:45	2
03:00	2
03:15	2
03:30	1
03:45	0
04:00	2
04:15	2
04:30	13
04:45	5
05:00	1
05:15	5
05:30	5
05:45	8
06:00	12
06:15	20
06:30	33
06:45	30
07:00	44
07:15	59
07:30	86
07:45	76
08:00	112
08:15	99
08:30	130
08:45	127
09:00	141
09:15	126

PEEK

Thursday, March 01, 2018

Interval	All Lanes
09:30	162
09:45	157
10:00	165
10:15	148
10:30	176
10:45	158
11:00	173
11:15	182
11:30	185
11:45	148
12:00	166
12:15	168
12:30	162
12:45	159
13:00	179
13:15	170
13:30	164
13:45	199
14:00	186
14:15	198
14:30	169
14:45	150
15:00	182
15:15	155
15:30	161
15:45	176
16:00	212
16:15	167
16:30	147
16:45	164
17:00	148
17:15	161
17:30	157
17:45	138
18:00	138
18:15	128
18:30	116
18:45	134

PEEK

Thursday, March 01, 2018

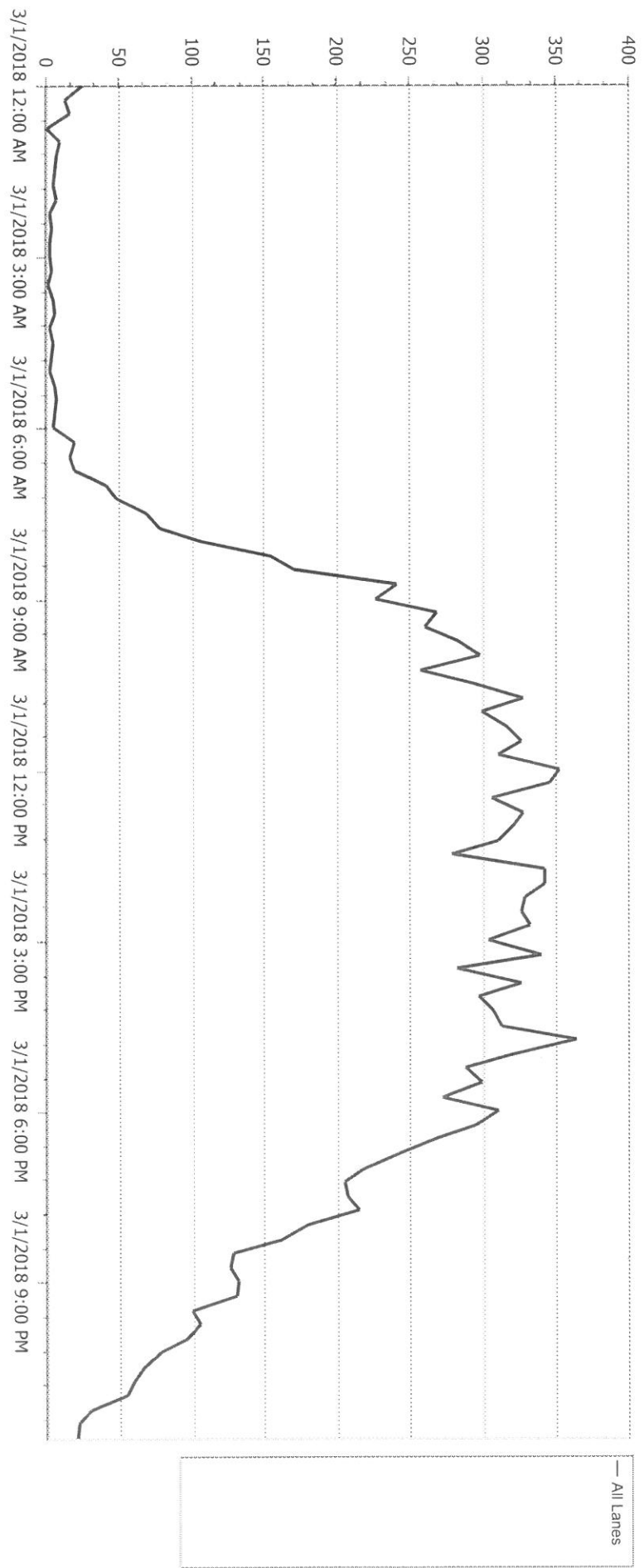
Interval	All Lanes
19:00	113
19:15	90
19:30	71
19:45	72
20:00	63
20:15	71
20:30	53
20:45	47
21:00	67
21:15	55
21:30	36
21:45	39
22:00	38
22:15	18
22:30	9
22:45	14
23:00	16
23:15	4
23:30	5
23:45	5
Daily Total	8262
AM Peak	698 (starting at 10:45:00)
PM Peak	752 (starting at 13:45:00)
Average Interval	86
Maximum in one Interval	212
Grand Total	8262

PEEK



Volume by Lane

Name: Beecher Bridge Btw. West Marion & Park Beach Cir
Description: Beecher Bridge Btw. West Marion & Park Beach Cir
Site: 000000000555
Latitude: 0.000000 N
Started: 3/1/2018 12:00:00 AM
Station: 000000000555
Longitude: 0.000000 E
Ended: 3/1/2018 11:59:59 PM



Thursday, March 01, 2018

Interval	All Lanes
00:00	25
00:15	12
00:30	16
00:45	0
01:00	9
01:15	7
01:30	6
01:45	5
02:00	7
02:15	2
02:30	3
02:45	2
03:00	2
03:15	3
03:30	1
03:45	4
04:00	6
04:15	2
04:30	5
04:45	3
05:00	2
05:15	6
05:30	7
05:45	6
06:00	4
06:15	19
06:30	16
06:45	19
07:00	41
07:15	48
07:30	69
07:45	77
08:00	106
08:15	154
08:30	170
08:45	241
09:00	226
09:15	268



Thursday, March 01, 2018

Interval	All Lanes
09:30	260
09:45	282
10:00	298
10:15	257
10:30	293
10:45	327
11:00	299
11:15	316
11:30	326
11:45	310
12:00	353
12:15	346
12:30	306
12:45	327
13:00	320
13:15	310
13:30	278
13:45	342
14:00	342
14:15	329
14:30	326
14:45	332
15:00	304
15:15	340
15:30	282
15:45	326
16:00	297
16:15	307
16:30	312
16:45	364
17:00	320
17:15	287
17:30	299
17:45	271
18:00	310
18:15	294
18:30	267
18:45	242



Thursday, March 01, 2018

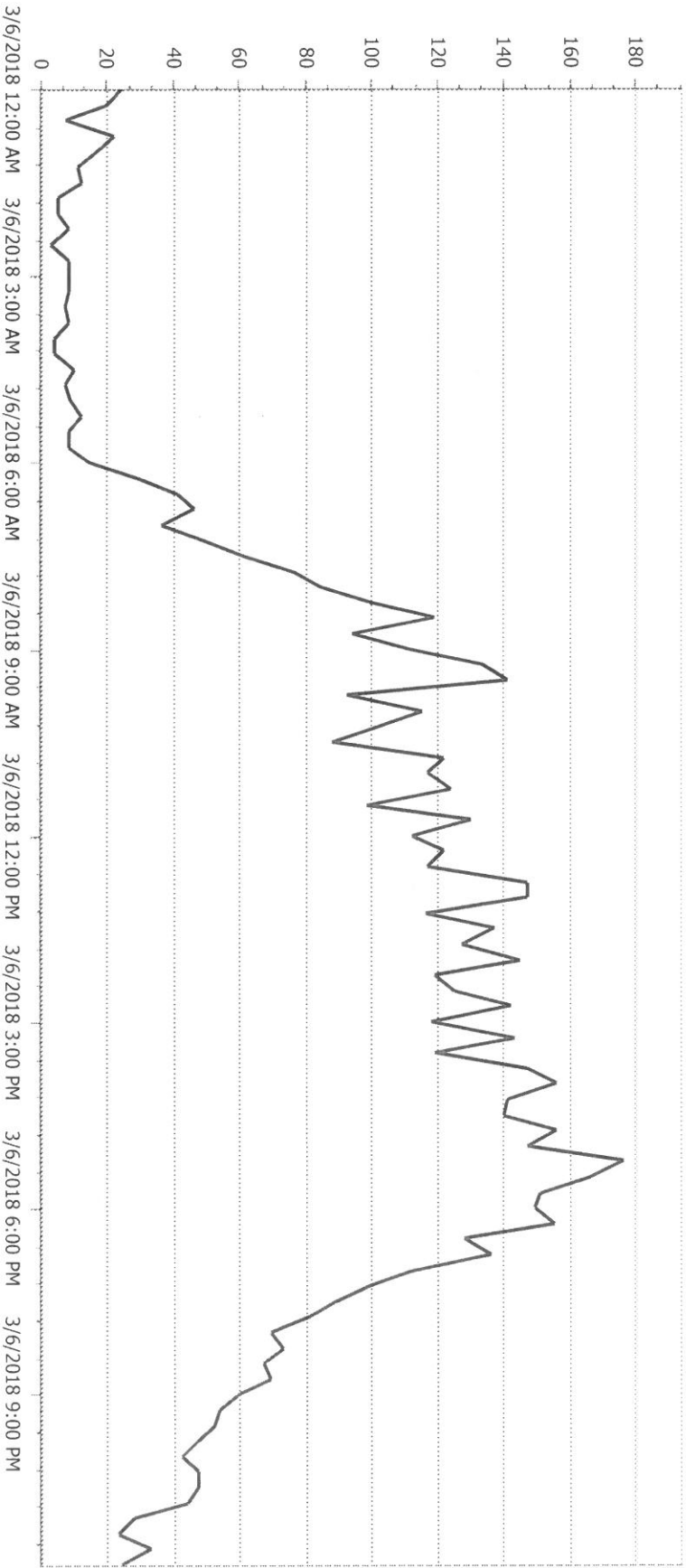
Interval	All Lanes
19:00	218
19:15	204
19:30	206
19:45	214
20:00	179
20:15	161
20:30	128
20:45	126
21:00	131
21:15	130
21:30	99
21:45	105
22:00	96
22:15	78
22:30	66
22:45	59
23:00	55
23:15	30
23:30	22
23:45	20
Daily Total	15627
AM Peak	1268 (starting at 10:45:00)
PM Peak	1339 (starting at 13:45:00)
Average Interval	163
Maximum in one Interval	364
Grand Total	15627





Volume by Lane

Name: Taylor Btw Carmalia & Cooper
Description: Taylor Btw Carmalia & Cooper
Site: 000000000327
Latitude: 0.000000 N
Started: 3/6/2018 12:00:00 AM
Station: 000000000327
Longitude: 0.000000 E
Ended: 3/6/2018 11:59:59 PM



— All Lanes

Tuesday, March 06, 2018

Interval	All Lanes
00:00	24
00:15	20
00:30	7
00:45	22
01:00	17
01:15	11
01:30	12
01:45	5
02:00	5
02:15	8
02:30	3
02:45	8
03:00	8
03:15	8
03:30	7
03:45	8
04:00	4
04:15	4
04:30	10
04:45	7
05:00	9
05:15	12
05:30	8
05:45	8
06:00	14
06:15	29
06:30	41
06:45	46
07:00	36
07:15	48
07:30	61
07:45	76
08:00	84
08:15	100
08:30	119
08:45	94
09:00	112
09:15	133



Tuesday, March 06, 2018

Interval	All Lanes
09:30	141
09:45	92
10:00	115
10:15	101
10:30	88
10:45	122
11:00	117
11:15	124
11:30	98
11:45	130
12:00	112
12:15	122
12:30	117
12:45	147
13:00	147
13:15	116
13:30	137
13:45	127
14:00	145
14:15	119
14:30	125
14:45	142
15:00	118
15:15	143
15:30	119
15:45	147
16:00	156
16:15	141
16:30	140
16:45	156
17:00	147
17:15	176
17:30	166
17:45	151
18:00	149
18:15	155
18:30	128
18:45	136



Tuesday, March 06, 2018

Interval	All Lanes
19:00	112
19:15	99
19:30	89
19:45	81
20:00	69
20:15	73
20:30	67
20:45	69
21:00	60
21:15	54
21:30	52
21:45	47
22:00	42
22:15	47
22:30	47
22:45	44
23:00	28
23:15	23
23:30	33
23:45	24
Daily Total	7400
AM Peak	481 (starting at 09:15:00)
PM Peak	645 (starting at 16:45:00)
Average Interval	77
Maximum in one Interval	176
Grand Total	7400

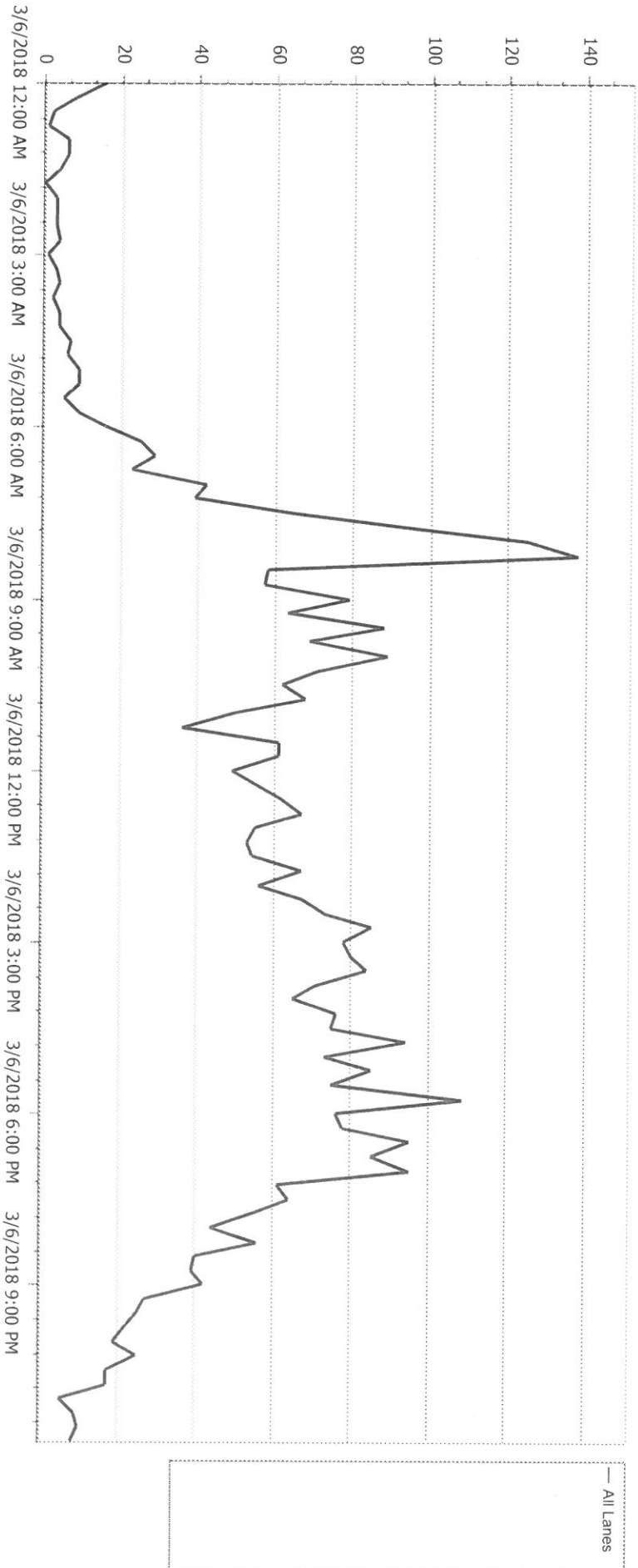




Florida Department of Transportation

Volume by Lane

Name: Carmalita Btw. Rte 41N & Taylor
Description: Carmalita Btw. Rte 41N & Taylor
Site: 0000000000308
Latitude: 0.000000 N
Started: 3/6/2018 12:00:00 AM
Station: 0000000000308
Longitude: 0.000000 E
Ended: 3/6/2018 11:59:59 PM



Tuesday, March 06, 2018

All Lane

Tuesday, March 06, 2018

All Lanes

Tuesday, March 06, 2018

All Lanes

Interval	All Lane	Interval	All Lanes
00:00	1	09:30	88
00:15		09:45	69
00:30		10:00	89
00:45		10:15	71
01:00		10:30	62
01:15		10:45	68
01:30		11:00	50
01:45		11:15	36
02:00		11:30	61
02:15		11:45	61
02:30		12:00	49
02:45		12:15	55
03:00		12:30	62
03:15		12:45	67
03:30		13:00	55
03:45		13:15	53
04:00		13:30	54
04:15		13:45	67
04:30		14:00	56
04:45		14:15	67
05:00		14:30	73
05:15		14:45	85
05:30		15:00	78
05:45		15:15	80
06:00	1	15:30	84
06:15	2	15:45	71
06:30	2	16:00	65
06:45	2	16:15	76
07:00	4	16:30	75
07:15	3	16:45	94
07:30	6	17:00	73
07:45	9	17:15	85
08:00	12	17:30	75
08:15	13	17:45	109
08:30	5	18:00	76
08:45	5	18:15	78
09:00	7	18:30	95
09:15	6	18:45	85

Interval	All Lanes
19:00	95
19:15	61
19:30	64
19:45	55
20:00	44
20:15	56
20:30	40
20:45	39
21:00	42
21:15	27
21:30	25
21:45	22
22:00	19
22:15	25
22:30	17
22:45	17
23:00	5
23:15	9
23:30	10
23:45	8
Daily Total	4349
AM Peak	422 (starting at 07:30:00)
PM Peak	358 (starting at 17:45:00)
Average Interval	45
Maximum in one Interval	138
Grand Total	4349

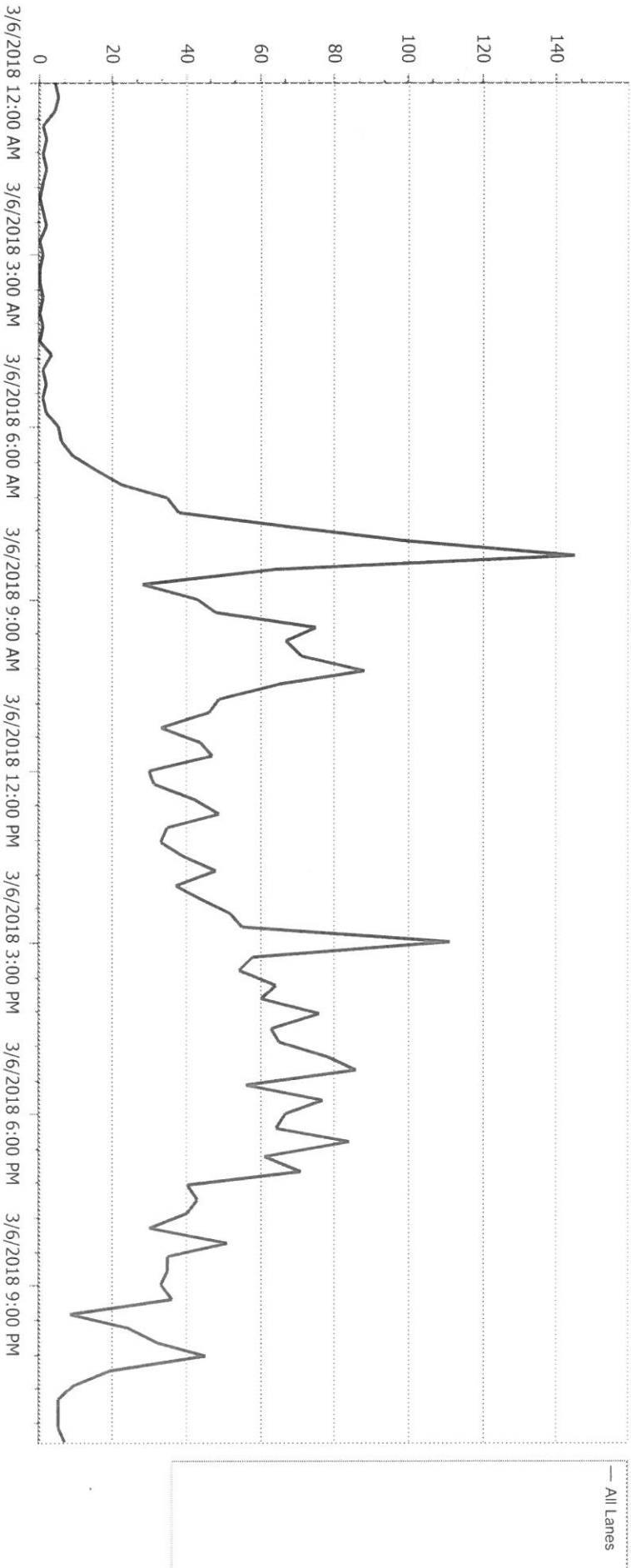




Florida
Department of Transportation

Volume by Lane

Name: Carmalita Btw. Taylor & Cooper
Description: Carmalita Btw. Taylor & Cooper
Site: 0000000000309
Latitude: 0.000000 N
Started: 3/6/2018 12:00:00 AM
Station: 0000000000309
Longitude: 0.000000 E
Ended: 3/6/2018 11:59:59 PM



Tuesday, March 06, 2018

Interval	All Lanes
00:00	4
00:15	5
00:30	4
00:45	1
01:00	2
01:15	1
01:30	2
01:45	1
02:00	0
02:15	1
02:30	2
02:45	0
03:00	1
03:15	0
03:30	0
03:45	1
04:00	0
04:15	1
04:30	0
04:45	3
05:00	1
05:15	2
05:30	1
05:45	2
06:00	5
06:15	6
06:30	9
06:45	15
07:00	22
07:15	35
07:30	38
07:45	69
08:00	99
08:15	145
08:30	64
08:45	28
09:00	43
09:15	48



Tuesday, March 06, 2018

Interval	All Lanes
09:30	75
09:45	67
10:00	71
10:15	88
10:30	65
10:45	49
11:00	46
11:15	33
11:30	44
11:45	47
12:00	30
12:15	31
12:30	42
12:45	49
13:00	35
13:15	33
13:30	39
13:45	48
14:00	37
14:15	44
14:30	52
14:45	55
15:00	111
15:15	58
15:30	54
15:45	64
16:00	60
16:15	76
16:30	63
16:45	65
17:00	78
17:15	86
17:30	56
17:45	77
18:00	67
18:15	64
18:30	84
18:45	61



Tuesday, March 06, 2018

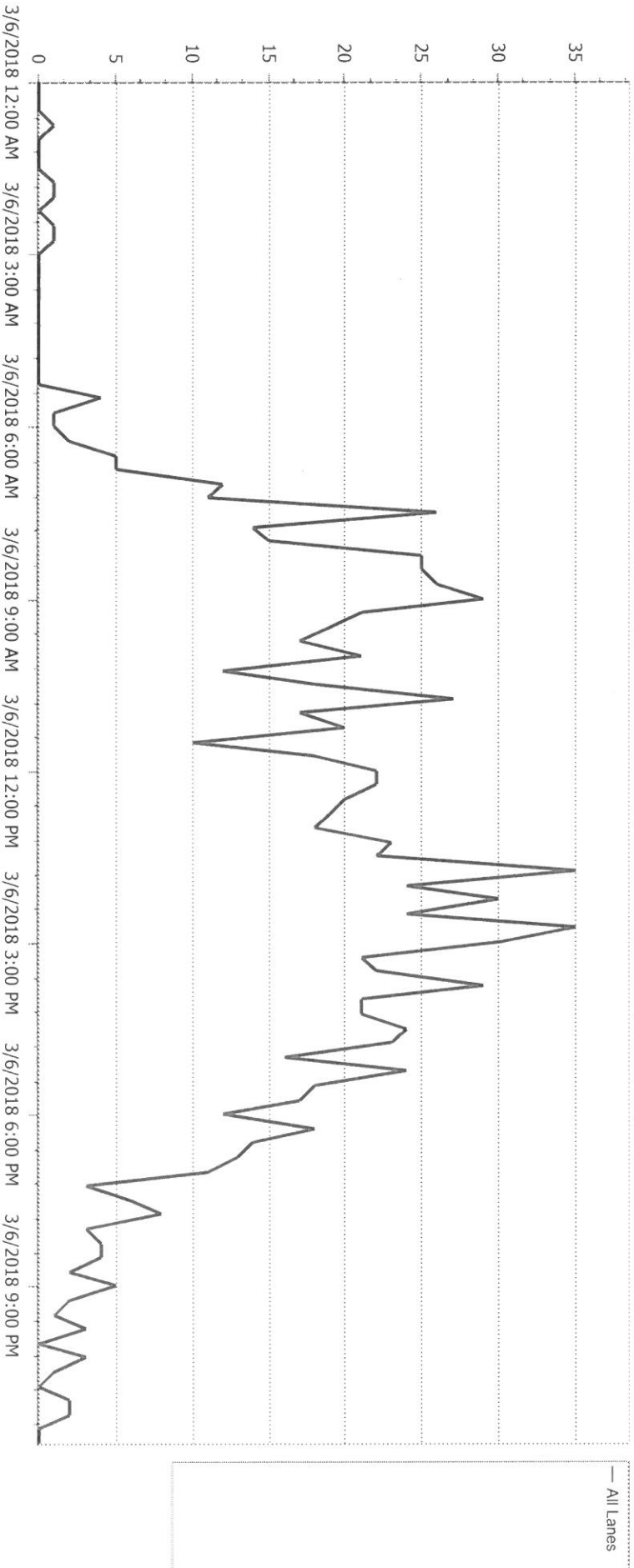
Interval	All Lanes
19:00	71
19:15	40
19:30	43
19:45	40
20:00	30
20:15	51
20:30	35
20:45	35
21:00	33
21:15	36
21:30	8
21:45	24
22:00	32
22:15	45
22:30	19
22:45	9
23:00	5
23:15	5
23:30	5
23:45	7
Daily Total	3438
AM Peak	377 (starting at 07:45:00)
PM Peak	297 (starting at 17:00:00)
Average Interval	36
Maximum in one Interval	145
Grand Total	3438





Volume by Lane

Name: Elizabeth Brw. Taylor & Dupont
Description: Elizabeth Brw. Taylor & Dupont
Site: 000000000346
Latitude: 0.000000 N
Started: 3/6/2018 12:00:00 AM
Station: 000000000346
Longitude: 0.000000 E
Ended: 3/6/2018 11:59:59 PM



Tuesday, March 06, 2018

Interval

All Lanes

00:00	0
00:15	0
00:30	0
00:45	1
01:00	0
01:15	0
01:30	0
01:45	1
02:00	1
02:15	0
02:30	1
02:45	1
03:00	0
03:15	0
03:30	0
03:45	0
04:00	0
04:15	0
04:30	0
04:45	0
05:00	0
05:15	0
05:30	4
05:45	1
06:00	1
06:15	2
06:30	5
06:45	5
07:00	12
07:15	11
07:30	26
07:45	14
08:00	15
08:15	25
08:30	25
08:45	26
09:00	29
09:15	21



Tuesday, March 06, 2018

Interval

All Lanes

09:30	19
09:45	17
10:00	21
10:15	12
10:30	18
10:45	27
11:00	17
11:15	20
11:30	10
11:45	18
12:00	22
12:15	22
12:30	20
12:45	19
13:00	18
13:15	23
13:30	22
13:45	35
14:00	24
14:15	30
14:30	24
14:45	35
15:00	30
15:15	21
15:30	22
15:45	29
16:00	21
16:15	21
16:30	24
16:45	23
17:00	16
17:15	24
17:30	18
17:45	17
18:00	12
18:15	18
18:30	14
18:45	13



Tuesday, March 06, 2018

Interval

All Lanes

19:00	11
19:15	3
19:30	6
19:45	8
20:00	3
20:15	4
20:30	4
20:45	2
21:00	5
21:15	2
21:30	1
21:45	3
22:00	0
22:15	3
22:30	1
22:45	0
23:00	2
23:15	2
23:30	0
23:45	0
Daily Total	1083
AM Peak	105 (starting at 08:15:00)
PM Peak	119 (starting at 14:15:00)
Average Interval	11
Maximum in one Interval	35
Grand Total	1083

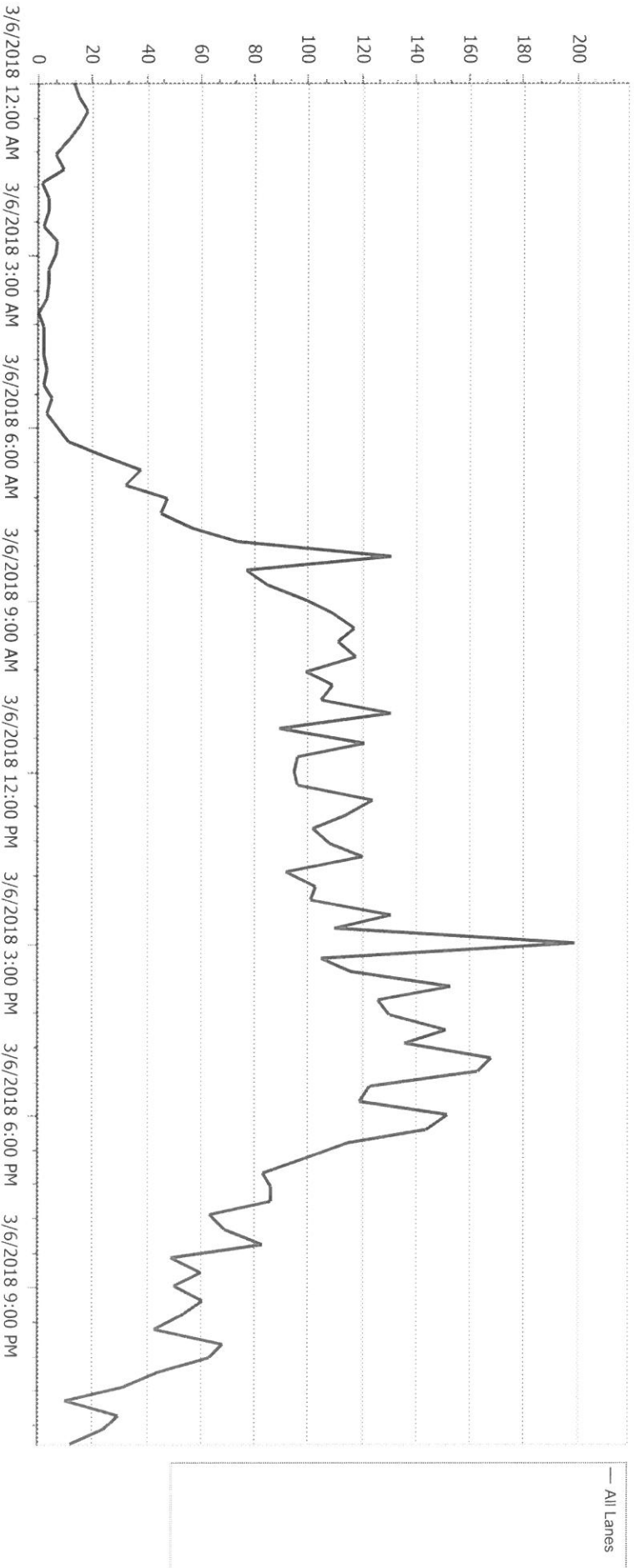




Punta Gorda

Volume by Lane

Name: Taylor Btw Rte. 41 & Carnallita
Description: Taylor Btw Rte. 41 & Carnallita
Site: 000000000326
Latitude: 0.000000 N
Started: 3/6/2018 12:00:00 AM
Station: 000000000326
Longitude: 0.000000 E
Ended: 3/6/2018 11:59:59 PM



Tuesday, March 06, 2018

All Lanes

Interval	All Lanes
00:00	13
00:15	15
00:30	18
00:45	15
01:00	11
01:15	6
01:30	9
01:45	1
02:00	4
02:15	4
02:30	2
02:45	7
03:00	6
03:15	4
03:30	4
03:45	3
04:00	0
04:15	2
04:30	2
04:45	2
05:00	3
05:15	2
05:30	5
05:45	3
06:00	7
06:15	11
06:30	25
06:45	38
07:00	32
07:15	48
07:30	45
07:45	57
08:00	74
08:15	131
08:30	77
08:45	85
09:00	99
09:15	109



Tuesday, March 06, 2018

All Lanes

Interval	All Lanes
09:30	117
09:45	111
10:00	118
10:15	99
10:30	109
10:45	105
11:00	131
11:15	89
11:30	121
11:45	96
12:00	95
12:15	96
12:30	124
12:45	114
13:00	102
13:15	108
13:30	120
13:45	92
14:00	103
14:15	101
14:30	131
14:45	110
15:00	199
15:15	105
15:30	116
15:45	153
16:00	126
16:15	130
16:30	151
16:45	136
17:00	168
17:15	163
17:30	123
17:45	119
18:00	152
18:15	144
18:30	115
18:45	99



Tuesday, March 06, 2018

All Lanes

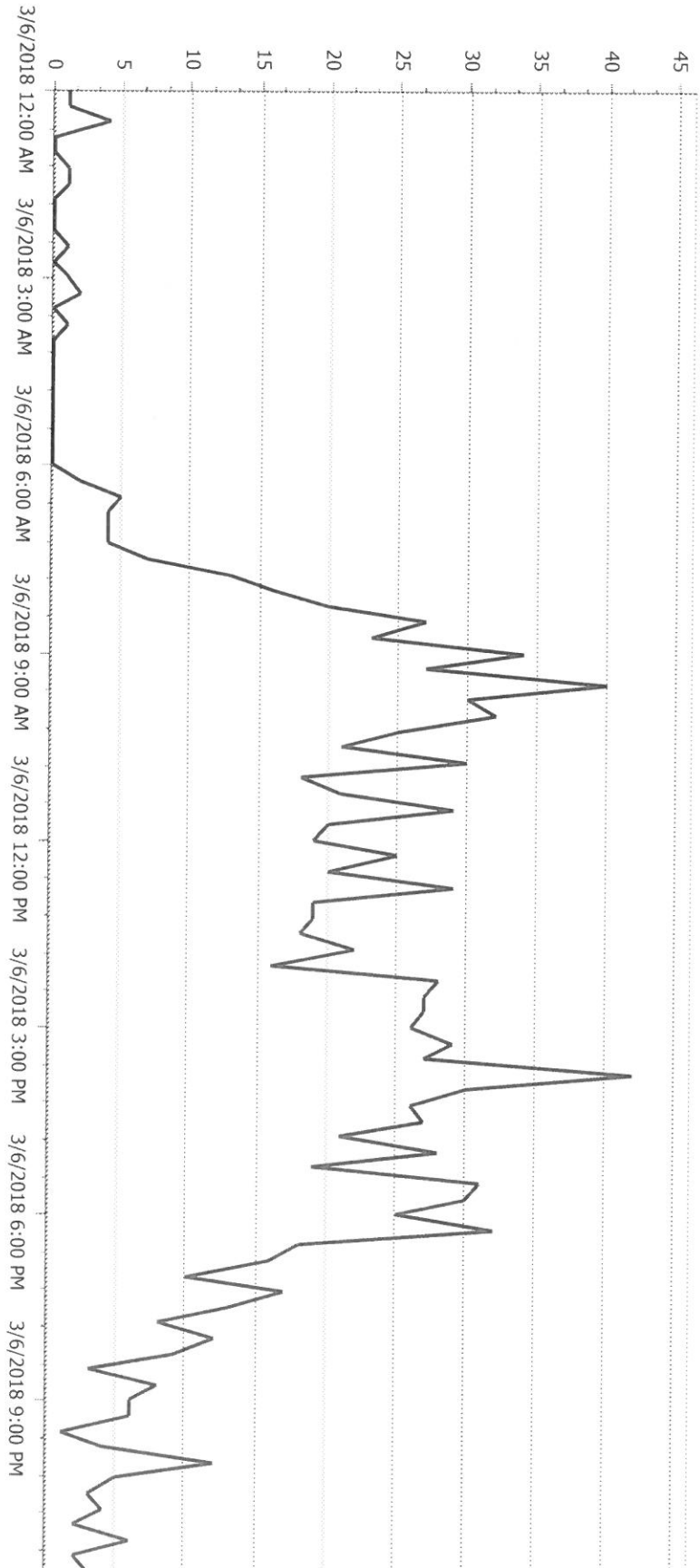
Interval	All Lanes
19:00	83
19:15	86
19:30	86
19:45	63
20:00	69
20:15	83
20:30	49
20:45	60
21:00	50
21:15	61
21:30	53
21:45	43
22:00	68
22:15	63
22:30	44
22:45	31
23:00	10
23:15	30
23:30	24
23:45	12
Daily Total	6638
AM Peak	455 (starting at 09:15:00)
PM Peak	618 (starting at 16:30:00)
Average Interval	69
Maximum in one Interval	199
Grand Total	6638





Volume by Lane

Name: Dupont Btw. Elizabeth & West Marion
Description: Dupont Btw. Elizabeth & West Marion
Site: 000000000345
Latitude: 0.000000 N
Started: 3/6/2018 12:00:00 AM
Station: 000000000345
Longitude: 0.000000 E
Ended: 3/6/2018 11:59:59 PM



— All Lanes

Tuesday, March 06, 2018

Interval	All Lanes
00:00	1
00:15	1
00:30	4
00:45	0
01:00	0
01:15	1
01:30	1
01:45	0
02:00	0
02:15	0
02:30	1
02:45	0
03:00	1
03:15	2
03:30	0
03:45	1
04:00	0
04:15	0
04:30	0
04:45	0
05:00	0
05:15	0
05:30	0
05:45	0
06:00	0
06:15	2
06:30	5
06:45	4
07:00	4
07:15	4
07:30	7
07:45	13
08:00	16
08:15	20
08:30	27
08:45	23
09:00	34
09:15	27



Tuesday, March 06, 2018

Interval	All Lanes
09:30	40
09:45	30
10:00	32
10:15	25
10:30	21
10:45	30
11:00	18
11:15	21
11:30	29
11:45	20
12:00	19
12:15	25
12:30	20
12:45	29
13:00	19
13:15	19
13:30	18
13:45	22
14:00	16
14:15	28
14:30	27
14:45	27
15:00	26
15:15	29
15:30	27
15:45	42
16:00	30
16:15	26
16:30	27
16:45	21
17:00	28
17:15	19
17:30	31
17:45	30
18:00	25
18:15	32
18:30	18
18:45	16



Tuesday, March 06, 2018

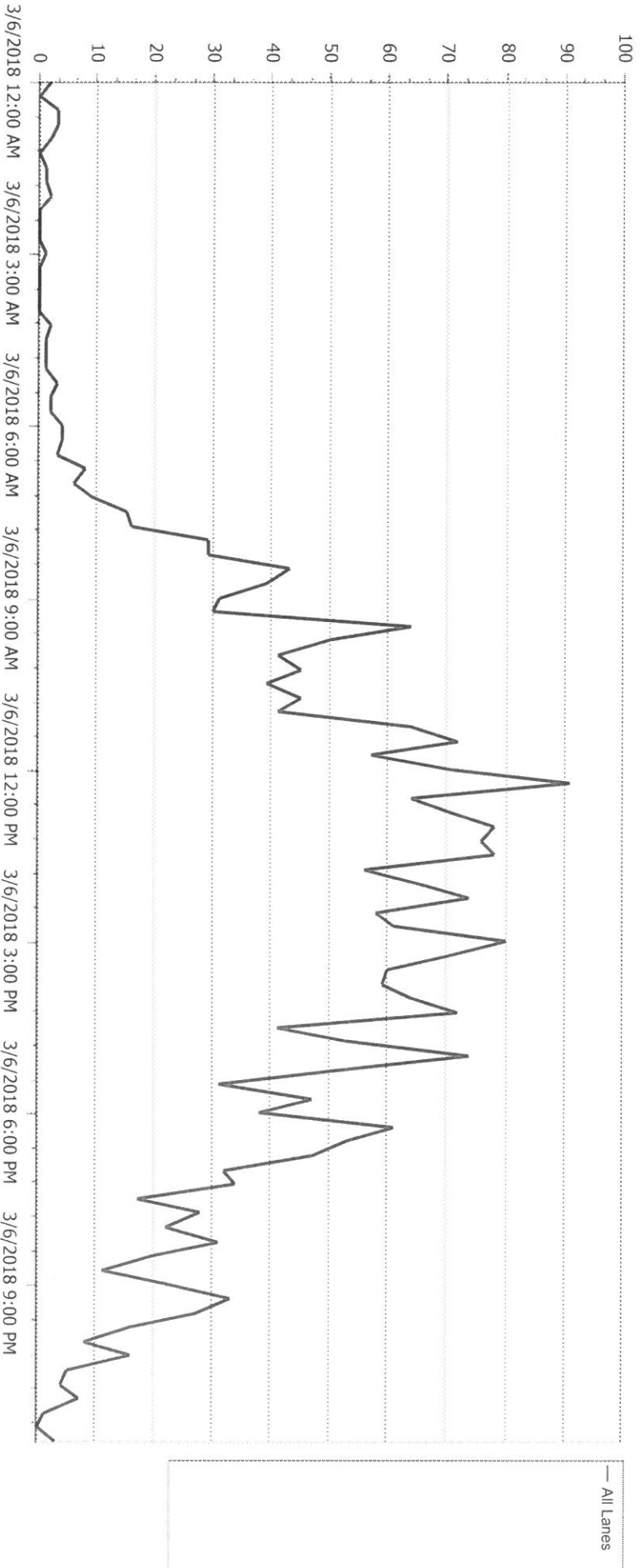
Interval	All Lanes
19:00	10
19:15	17
19:30	13
19:45	8
20:00	12
20:15	9
20:30	3
20:45	8
21:00	6
21:15	6
21:30	1
21:45	4
22:00	12
22:15	5
22:30	3
22:45	4
23:00	2
23:15	6
23:30	2
23:45	3
Daily Total	1295
AM Peak	131 (starting at 09:00:00)
PM Peak	128 (starting at 15:15:00)
Average Interval	13
Maximum in one Interval	42
Grand Total	1295





Volume by Lane

Name: Taylor Btw West Marion & Olympia
Description: Taylor Btw West Marion & Olympia
Site: 0000000000344
Latitude: 0.000000 N
Started: 3/6/2018 12:00:00 AM
Station: 0000000000344
Longitude: 0.000000 E
Ended: 3/6/2018 11:59:59 PM



Tuesday, March 06, 2018

Tuesday, March 06, 2018

Tuesday, March 06, 2018

Interval	All Lanes
00:00	2
00:15	0
00:30	3
00:45	3
01:00	2
01:15	0
01:30	1
01:45	1
02:00	2
02:15	0
02:30	0
02:45	0
03:00	1
03:15	0
03:30	0
03:45	0
04:00	0
04:15	2
04:30	1
04:45	1
05:00	1
05:15	3
05:30	2
05:45	2
06:00	4
06:15	4
06:30	3
06:45	8
07:00	6
07:15	9
07:30	15
07:45	16
08:00	29
08:15	29
08:30	43
08:45	39
09:00	31
09:15	30

Interval	All Lanes
09:30	64
09:45	50
10:00	41
10:15	45
10:30	39
10:45	45
11:00	41
11:15	64
11:30	72
11:45	57
12:00	71
12:15	91
12:30	64
12:45	71
13:00	78
13:15	76
13:30	78
13:45	56
14:00	66
14:15	74
14:30	58
14:45	61
15:00	80
15:15	70
15:30	60
15:45	59
16:00	64
16:15	72
16:30	41
16:45	53
17:00	74
17:15	53
17:30	31
17:45	47
18:00	38
18:15	61
18:30	53
18:45	47

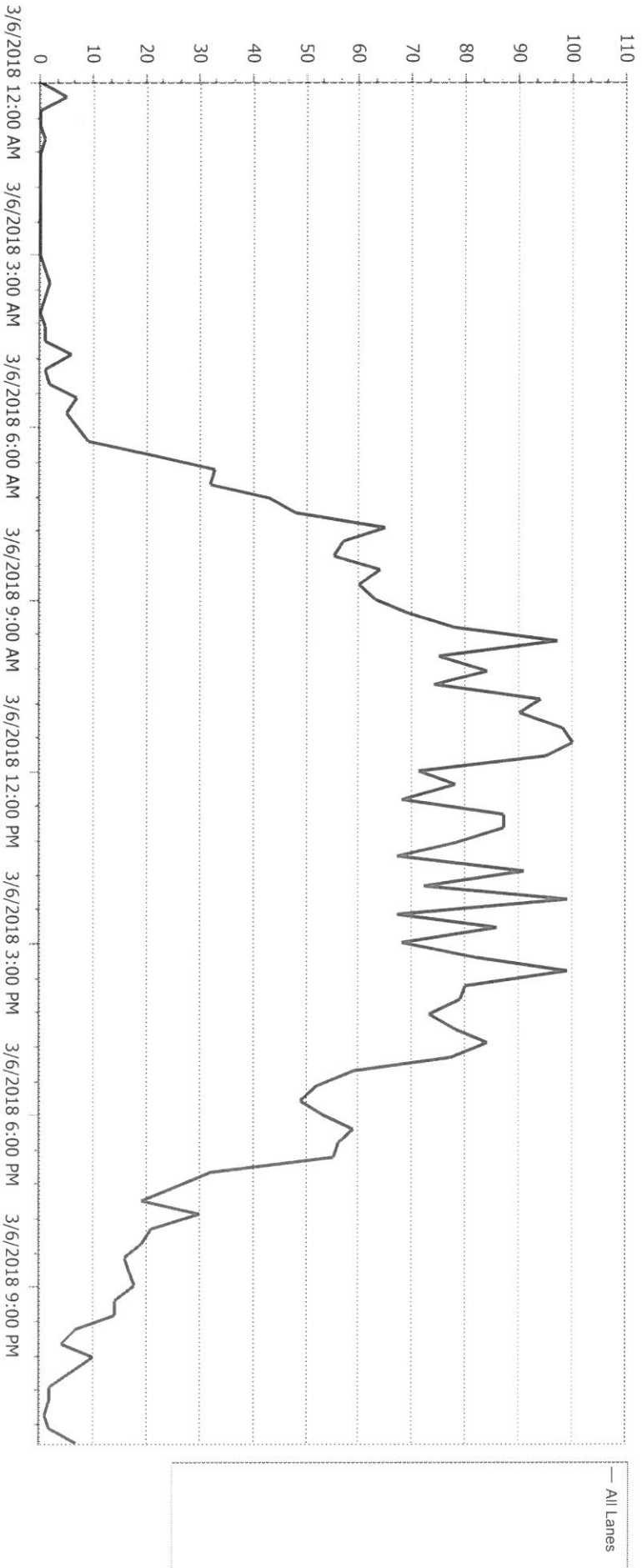
Interval	All Lanes
19:00	32
19:15	34
19:30	17
19:45	28
20:00	22
20:15	31
20:30	20
20:45	11
21:00	22
21:15	33
21:30	27
21:45	16
22:00	8
22:15	16
22:30	5
22:45	4
23:00	7
23:15	1
23:30	0
23:45	3
Daily Total	2895
AM Peak	234 (starting at 11:00:00)
PM Peak	304 (starting at 12:15:00)
Average Interval	30
Maximum in one Interval	91
Grand Total	2895





Volume by Lane

Name: Aquí Esta Btw. Bal Harbor & Socorro
Description: Aquí Esta Btw. Bal Harbor & Socorro
Site: 0000000000302
Latitude: 0.000000 N
Started: 3/6/2018 12:00:00 AM
Station: 0000000000302
Longitude: 0.000000 E
Ended: 3/6/2018 11:59:59 PM



Tuesday, March 06, 2018

Interval All Lanes

00:00	0
00:15	5
00:30	0
00:45	0
01:00	1
01:15	0
01:30	0
01:45	0
02:00	0
02:15	0
02:30	0
02:45	0
03:00	0
03:15	1
03:30	2
03:45	1
04:00	0
04:15	1
04:30	1
04:45	6
05:00	1
05:15	2
05:30	7
05:45	5
06:00	7
06:15	9
06:30	22
06:45	33
07:00	32
07:15	43
07:30	48
07:45	65
08:00	57
08:15	55
08:30	64
08:45	60
09:00	63
09:15	69

Tuesday, March 06, 2018

Interval All Lanes

09:30	78
09:45	97
10:00	75
10:15	84
10:30	74
10:45	94
11:00	90
11:15	98
11:30	100
11:45	95
12:00	71
12:15	78
12:30	68
12:45	87
13:00	87
13:15	78
13:30	67
13:45	91
14:00	72
14:15	99
14:30	67
14:45	86
15:00	68
15:15	82
15:30	99
15:45	80
16:00	79
16:15	73
16:30	78
16:45	84
17:00	77
17:15	59
17:30	52
17:45	49
18:00	53
18:15	59
18:30	56
18:45	55

Tuesday, March 06, 2018

Interval All Lanes

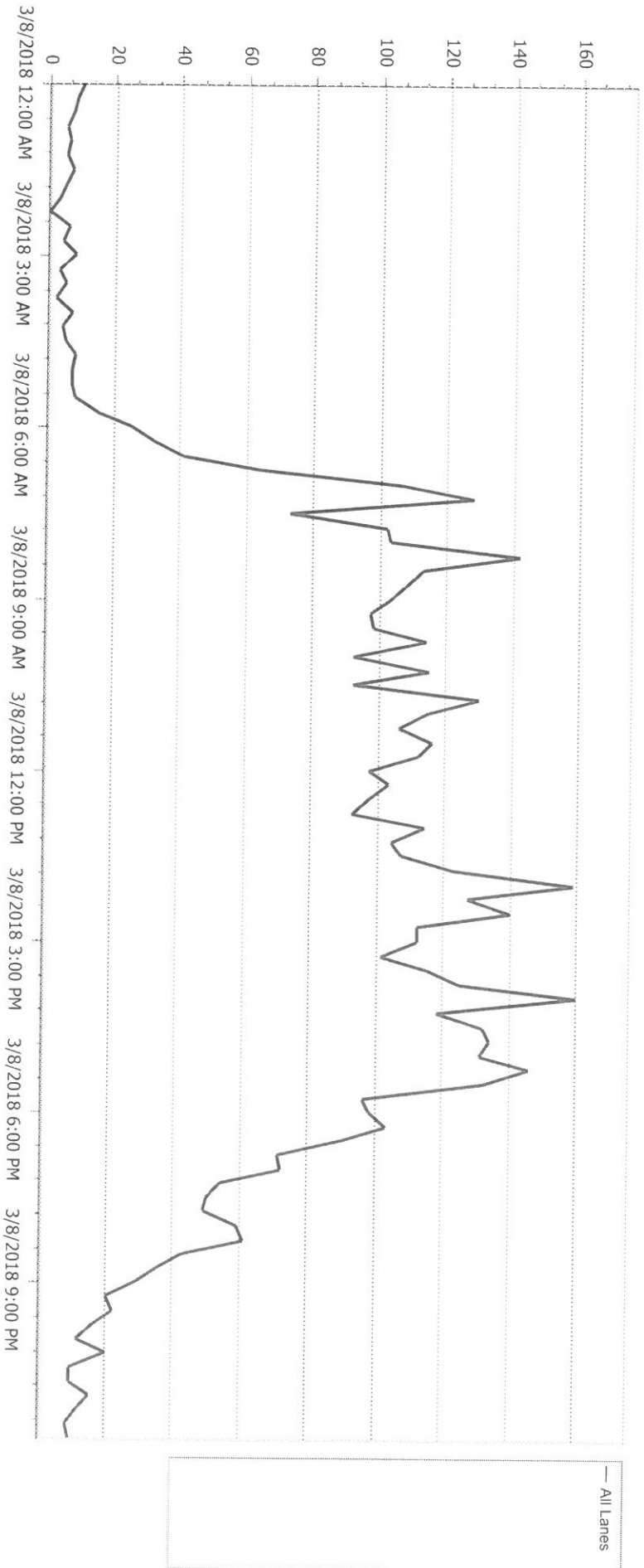
19:00	32
19:15	26
19:30	19
19:45	30
20:00	21
20:15	19
20:30	16
20:45	17
21:00	18
21:15	14
21:30	14
21:45	7
22:00	4
22:15	10
22:30	6
22:45	2
23:00	2
23:15	1
23:30	2
23:45	7
Daily Total	3866
AM Peak	383 (starting at 11:00:00)
PM Peak	340 (starting at 15:15:00)
Average Interval	40
Maximum in one Interval	100
Grand Total	3866





Volume by Lane

Name: Cooper Btw. Carmalita & Taylor
Description: Cooper Btw. Carmalita & Taylor
Site: 0000000000310
Latitude: 0.000000 N
Started: 3/8/2018 12:00:00 AM
Station: 0000000000310
Longitude: 0.000000 E
Ended: 3/8/2018 11:59:59 PM



Thursday, March 08, 2018

Interval

All Lanes

00:00	10
00:15	8
00:30	7
00:45	5
01:00	6
01:15	5
01:30	7
01:45	5
02:00	3
02:15	0
02:30	6
02:45	4
03:00	8
03:15	3
03:30	5
03:45	2
04:00	7
04:15	4
04:30	5
04:45	8
05:00	7
05:15	7
05:30	8
05:45	15
06:00	25
06:15	32
06:30	41
06:45	64
07:00	107
07:15	128
07:30	73
07:45	102
08:00	103
08:15	142
08:30	113
08:45	108
09:00	103
09:15	97



Thursday, March 08, 2018

Interval

All Lanes

09:30	98
09:45	114
10:00	92
10:15	115
10:30	92
10:45	130
11:00	115
11:15	106
11:30	116
11:45	112
12:00	97
12:15	103
12:30	97
12:45	92
13:00	114
13:15	104
13:30	107
13:45	123
14:00	159
14:15	127
14:30	140
14:45	112
15:00	112
15:15	101
15:30	115
15:45	125
16:00	160
16:15	118
16:30	132
16:45	134
17:00	131
17:15	146
17:30	132
17:45	96
18:00	98
18:15	103
18:30	90
18:45	71



Thursday, March 08, 2018

Interval

All Lanes

19:00	72
19:15	54
19:30	50
19:45	49
20:00	59
20:15	61
20:30	43
20:45	35
21:00	29
21:15	20
21:30	22
21:45	16
22:00	11
22:15	20
22:30	9
22:45	9
23:00	15
23:15	11
23:30	8
23:45	9
Daily Total	6314
AM Peak	467 (starting at 10:45:00)
PM Peak	549 (starting at 13:45:00)
Average Interval	66
Maximum in one Interval	160
Grand Total	6314

