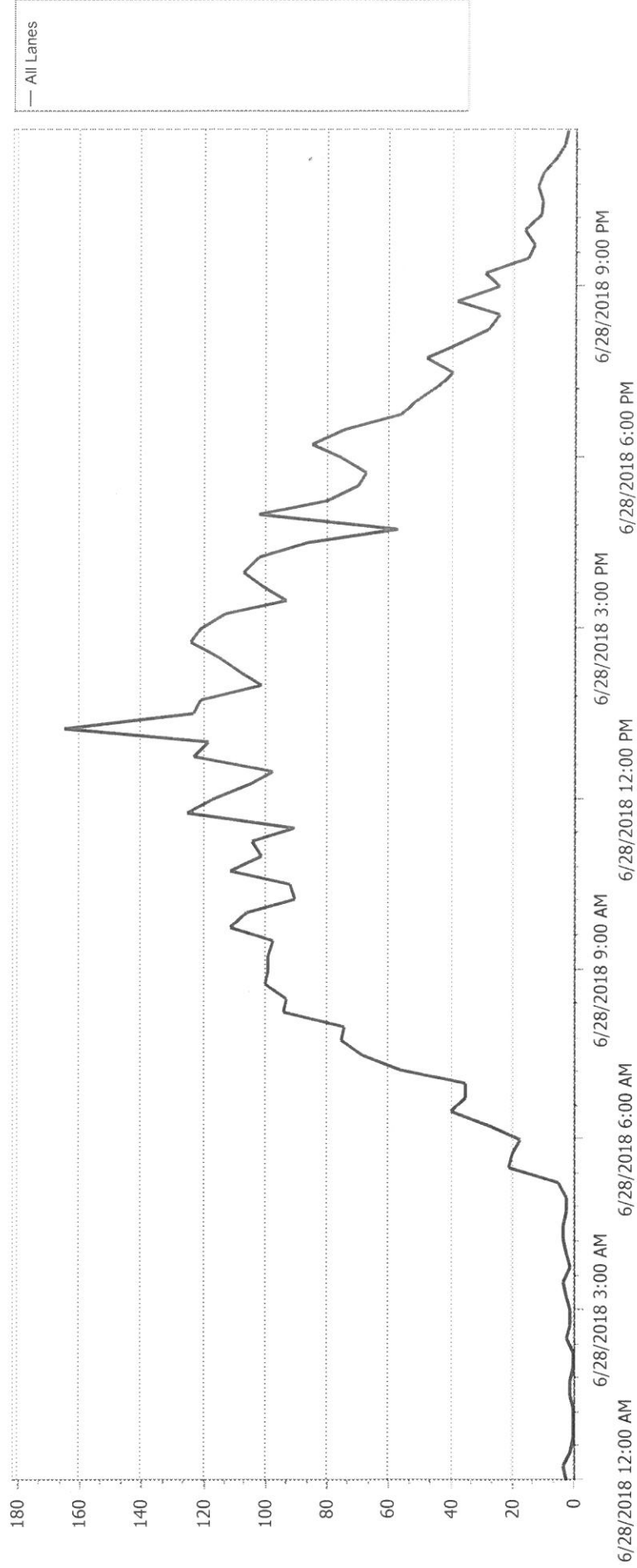




Volume by Lane

Name: Olympia btw Henry & Shreve
Description: Olympia btw Henry & Shreve
Site: 000000000319
Latitude: 0.000000 N
Started: 6/28/2018 12:00:00 AM
Station: 000000000319
Longitude: 0.000000 E
Ended: 6/28/2018 11:59:59 PM



Thursday, June 28, 2018

Interval	All Lanes
00:00	2
00:15	3
00:30	1
00:45	0
01:00	0
01:15	0
01:30	1
01:45	1
02:00	0
02:15	0
02:30	2
02:45	1
03:00	1
03:15	2
03:30	3
03:45	1
04:00	2
04:15	3
04:30	3
04:45	2
05:00	2
05:15	5
05:30	21
05:45	20
06:00	17
06:15	27
06:30	40
06:45	35
07:00	35
07:15	56
07:30	68
07:45	75
08:00	74
08:15	94
08:30	93
08:45	100
09:00	99
09:15	99



Thursday, June 28, 2018

Interval	All Lanes
09:30	97
09:45	111
10:00	106
10:15	90
10:30	92
10:45	111
11:00	101
11:15	104
11:30	90
11:45	125
12:00	117
12:15	105
12:30	97
12:45	123
13:00	118
13:15	165
13:30	123
13:45	121
14:00	101
14:15	108
14:30	115
14:45	124
15:00	121
15:15	113
15:30	93
15:45	101
16:00	107
16:15	102
16:30	86
16:45	57
17:00	102
17:15	80
17:30	70
17:45	67
18:00	75
18:15	85
18:30	74
18:45	56



Thursday, June 28, 2018

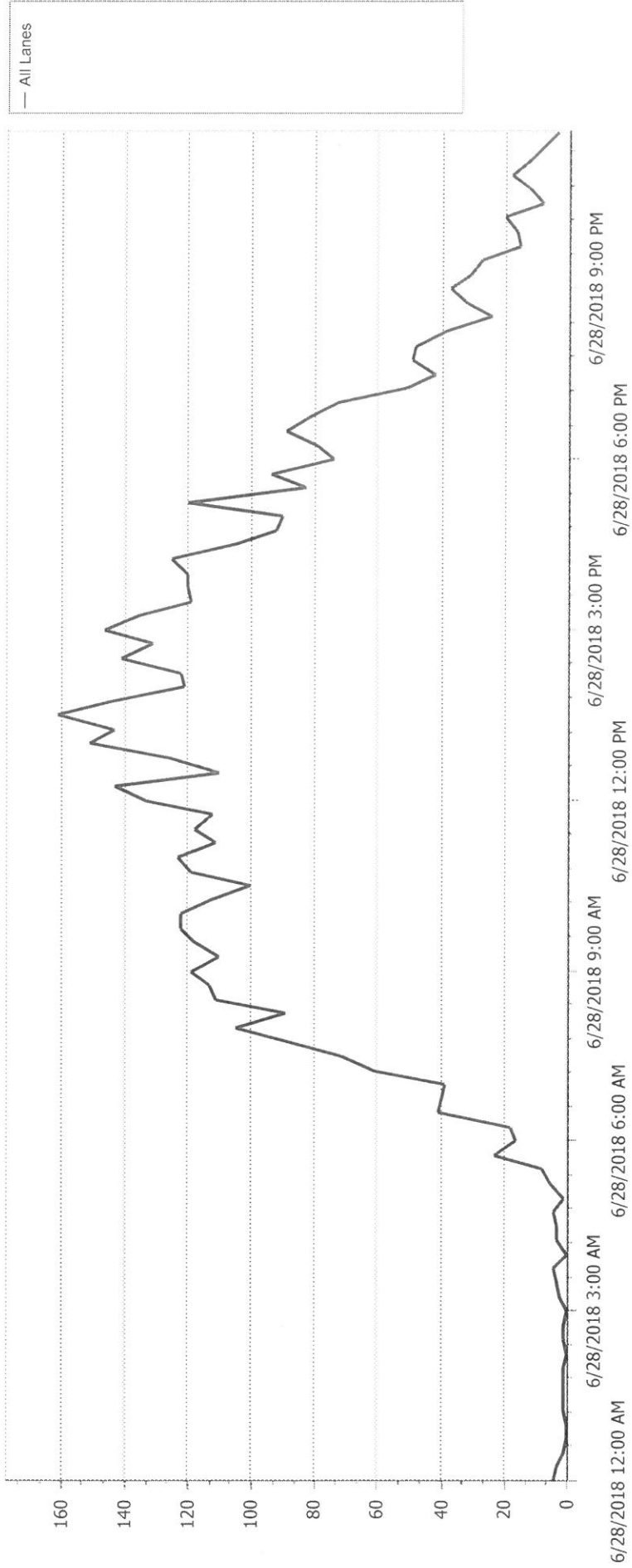
Interval	All Lanes
19:00	51
19:15	44
19:30	39
19:45	48
20:00	38
20:15	28
20:30	24
20:45	38
21:00	24
21:15	29
21:30	15
21:45	13
22:00	16
22:15	11
22:30	10
22:45	12
23:00	10
23:15	6
23:30	3
23:45	2
Daily Total	5282
AM Peak	420 (starting at 11:00:00)
PM Peak	529 (starting at 12:45:00)
Average Interval	55
Maximum in one Interval	165
Grand Total	5282





Volume by Lane

Name: Olympia btw Shreve & 41
Description: Olympia btw Shreve & 41
Site: 000000000320
Latitude: 0.000000 N
Started: 6/28/2018 12:00:00 AM
Station: 000000000320
Longitude: 0.000000 E
Ended: 6/28/2018 11:59:59 PM



Thursday, June 28, 2018

Interval	All Lanes
00:00	4
00:15	3
00:30	1
00:45	0
01:00	0
01:15	1
01:30	1
01:45	1
02:00	1
02:15	0
02:30	1
02:45	1
03:00	0
03:15	2
03:30	3
03:45	4
04:00	0
04:15	3
04:30	3
04:45	4
05:00	1
05:15	5
05:30	8
05:45	23
06:00	16
06:15	18
06:30	41
06:45	40
07:00	39
07:15	61
07:30	71
07:45	89
08:00	105
08:15	89
08:30	111
08:45	113
09:00	119
09:15	110

Thursday, June 28, 2018

Interval	All Lanes
09:30	118
09:45	122
10:00	122
10:15	113
10:30	100
10:45	119
11:00	123
11:15	111
11:30	118
11:45	112
12:00	133
12:15	143
12:30	110
12:45	126
13:00	151
13:15	143
13:30	161
13:45	144
14:00	121
14:15	122
14:30	141
14:45	131
15:00	146
15:15	135
15:30	119
15:45	120
16:00	120
16:15	125
16:30	105
16:45	92
17:00	90
17:15	120
17:30	83
17:45	94
18:00	74
18:15	79
18:30	89
18:45	81

Thursday, June 28, 2018

Interval	All Lanes
19:00	73
19:15	51
19:30	42
19:45	49
20:00	48
20:15	39
20:30	24
20:45	32
21:00	37
21:15	31
21:30	27
21:45	15
22:00	16
22:15	20
22:30	8
22:45	12
23:00	18
23:15	12
23:30	8
23:45	3
Daily Total	6113
AM Peak	475 (starting at 09:30:00)
PM Peak	599 (starting at 13:00:00)
Average Interval	64
Maximum in one Interval	161
Grand Total	6113

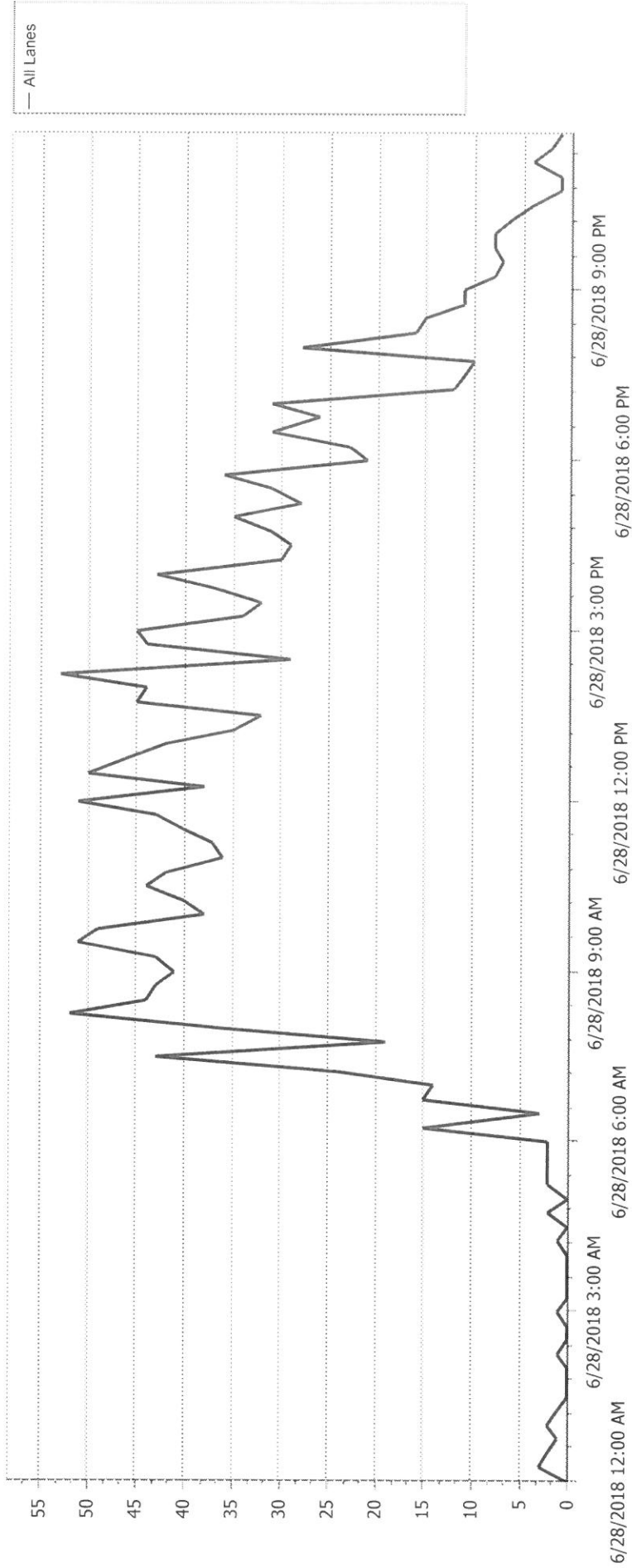




Volume by Lane

Name: Magdalina btw W. End & Aqui Esta
Description: Magdalina btw W. End & Aqui Esta
Site: 000000000317
Latitude: 0.000000 N
Started: 6/28/2018 12:00:00 AM

Station: 000000000317
Longitude: 0.000000 E
Ended: 6/28/2018 11:59:59 PM



Thursday, June 28, 2018

Interval	All Lanes
00:00	0
00:15	3
00:30	2
00:45	1
01:00	2
01:15	1
01:30	0
01:45	0
02:00	0
02:15	1
02:30	0
02:45	0
03:00	1
03:15	0
03:30	0
03:45	0
04:00	0
04:15	1
04:30	0
04:45	2
05:00	0
05:15	2
05:30	2
05:45	2
06:00	2
06:15	15
06:30	3
06:45	15
07:00	14
07:15	24
07:30	43
07:45	19
08:00	36
08:15	52
08:30	44
08:45	43
09:00	41
09:15	43



Thursday, June 28, 2018

Interval	All Lanes
09:30	51
09:45	49
10:00	38
10:15	40
10:30	44
10:45	42
11:00	36
11:15	37
11:30	40
11:45	43
12:00	51
12:15	38
12:30	50
12:45	46
13:00	42
13:15	35
13:30	32
13:45	45
14:00	44
14:15	53
14:30	29
14:45	44
15:00	45
15:15	34
15:30	32
15:45	37
16:00	43
16:15	30
16:30	29
16:45	31
17:00	35
17:15	28
17:30	31
17:45	36
18:00	21
18:15	23
18:30	31
18:45	26



Thursday, June 28, 2018

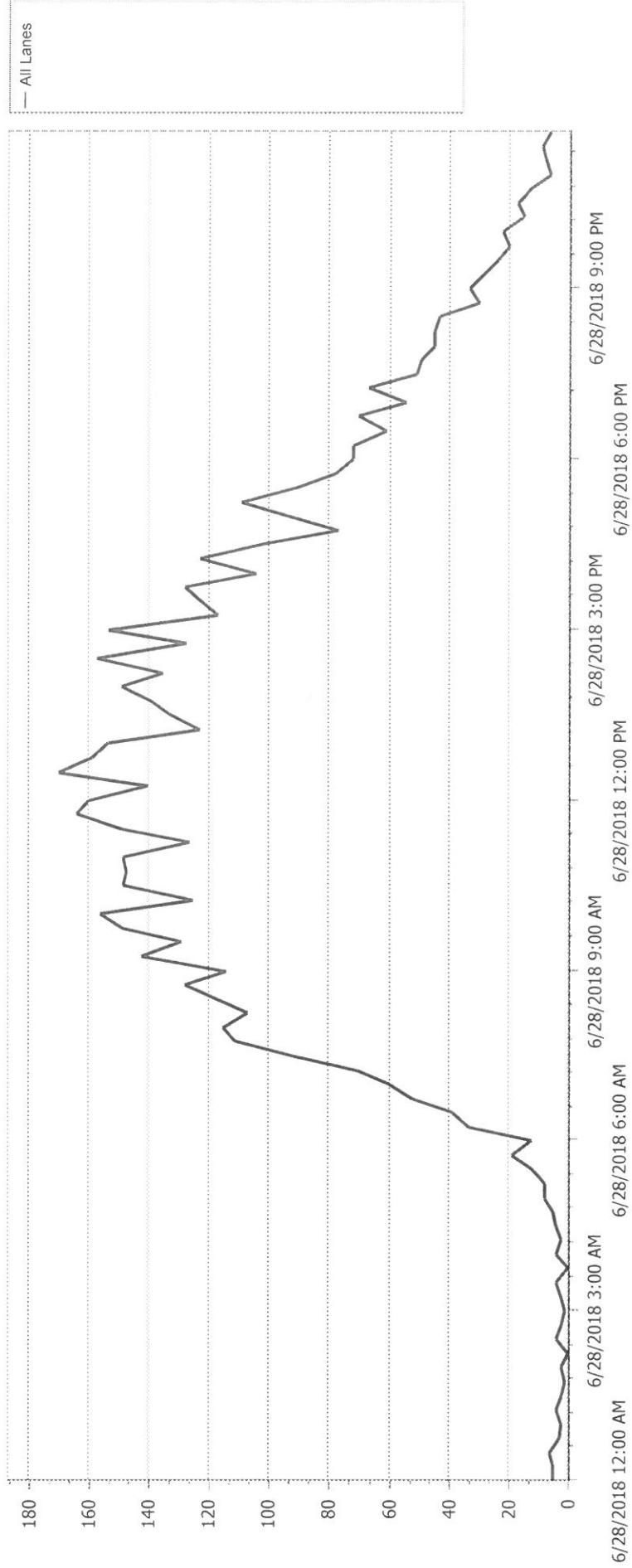
Interval	All Lanes
19:00	31
19:15	12
19:30	11
19:45	10
20:00	28
20:15	16
20:30	15
20:45	11
21:00	11
21:15	8
21:30	7
21:45	8
22:00	8
22:15	6
22:30	4
22:45	1
23:00	1
23:15	4
23:30	2
23:45	1
Daily Total	2050
AM Peak	184 (starting at 09:00:00)
PM Peak	185 (starting at 12:00:00)
Average Interval	21
Maximum in one Interval	53
Grand Total	2050





Volume by Lane

Name: Aqwi Esta Btw Magdalena & White Ibis
Description: Aqwi Esta Btw Magdalena & White Ibis
Site: 000000000334
Latitude: 0.000000 N
Started: 6/28/2018 12:00:00 AM
Station: 000000000334
Longitude: 0.000000 E
Ended: 6/28/2018 11:59:59 PM



Thursday, June 28, 2018

Interval	All Lanes
00:00	5
00:15	5
00:30	6
00:45	3
01:00	2
01:15	4
01:30	2
01:45	1
02:00	2
02:15	0
02:30	4
02:45	2
03:00	1
03:15	2
03:30	4
03:45	0
04:00	4
04:15	2
04:30	4
04:45	5
05:00	8
05:15	8
05:30	12
05:45	19
06:00	12
06:15	33
06:30	39
06:45	52
07:00	60
07:15	70
07:30	92
07:45	111
08:00	115
08:15	107
08:30	117
08:45	128
09:00	114
09:15	142



Thursday, June 28, 2018

Interval	All Lanes
09:30	129
09:45	148
10:00	156
10:15	125
10:30	148
10:45	147
11:00	148
11:15	126
11:30	149
11:45	164
12:00	160
12:15	140
12:30	170
12:45	159
13:00	153
13:15	123
13:30	133
13:45	139
14:00	149
14:15	135
14:30	157
14:45	127
15:00	153
15:15	117
15:30	122
15:45	128
16:00	104
16:15	123
16:30	101
16:45	77
17:00	94
17:15	109
17:30	90
17:45	78
18:00	72
18:15	72
18:30	61
18:45	70



Thursday, June 28, 2018

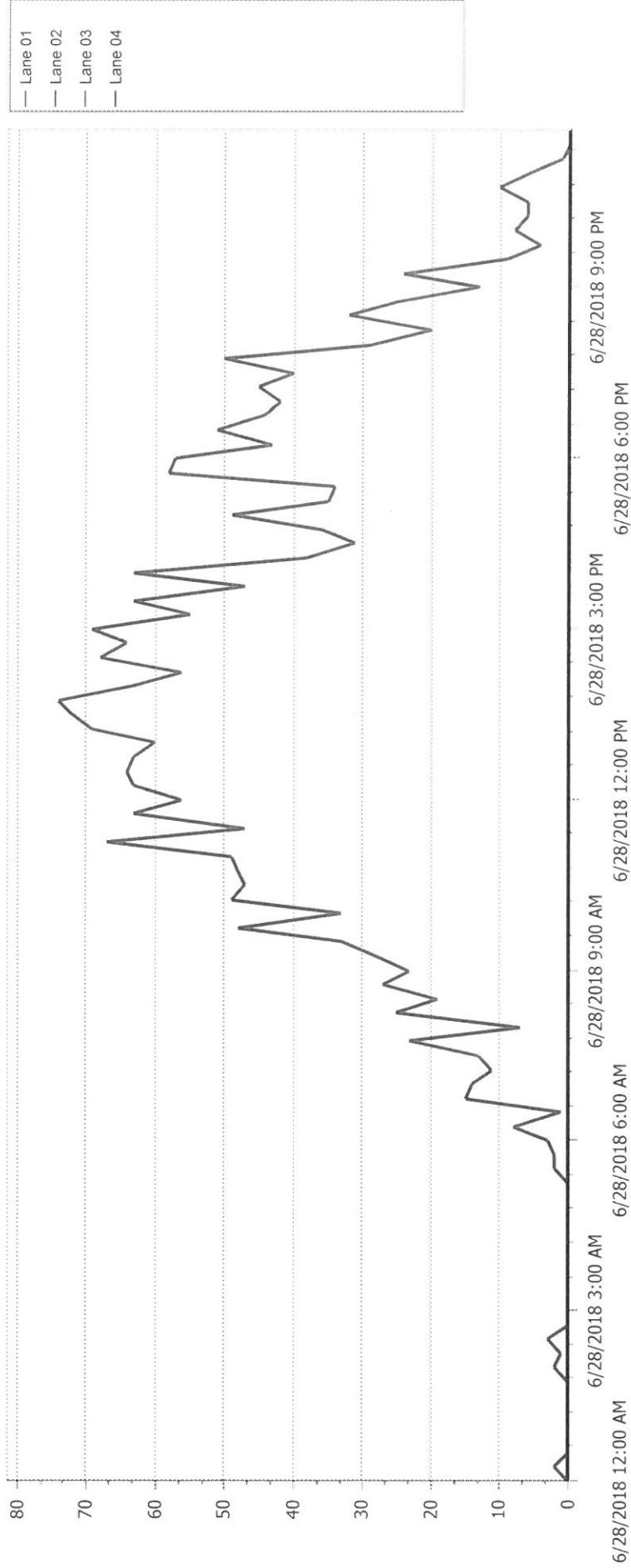
Interval	All Lanes
19:00	54
19:15	67
19:30	51
19:45	49
20:00	45
20:15	45
20:30	43
20:45	30
21:00	33
21:15	29
21:30	24
21:45	20
22:00	22
22:15	15
22:30	17
22:45	13
23:00	6
23:15	8
23:30	9
23:45	6
Daily Total	6639
AM Peak	587 (starting at 11:00:00)
PM Peak	629 (starting at 12:00:00)
Average Interval	69
Maximum in one Interval	170
Grand Total	6639





Volume by Lane

Name: Maud btw W. Marion & Fishermen Village
Description: Maud btw W. Marion & Fishermen Village
Site: 000000000347
Latitude: 0.000000 N
Started: 6/28/2018 12:00:00 AM
Station: 000000000347
Longitude: 0.000000 E
Ended: 6/28/2018 11:59:59 PM



Thursday, June 28, 2018

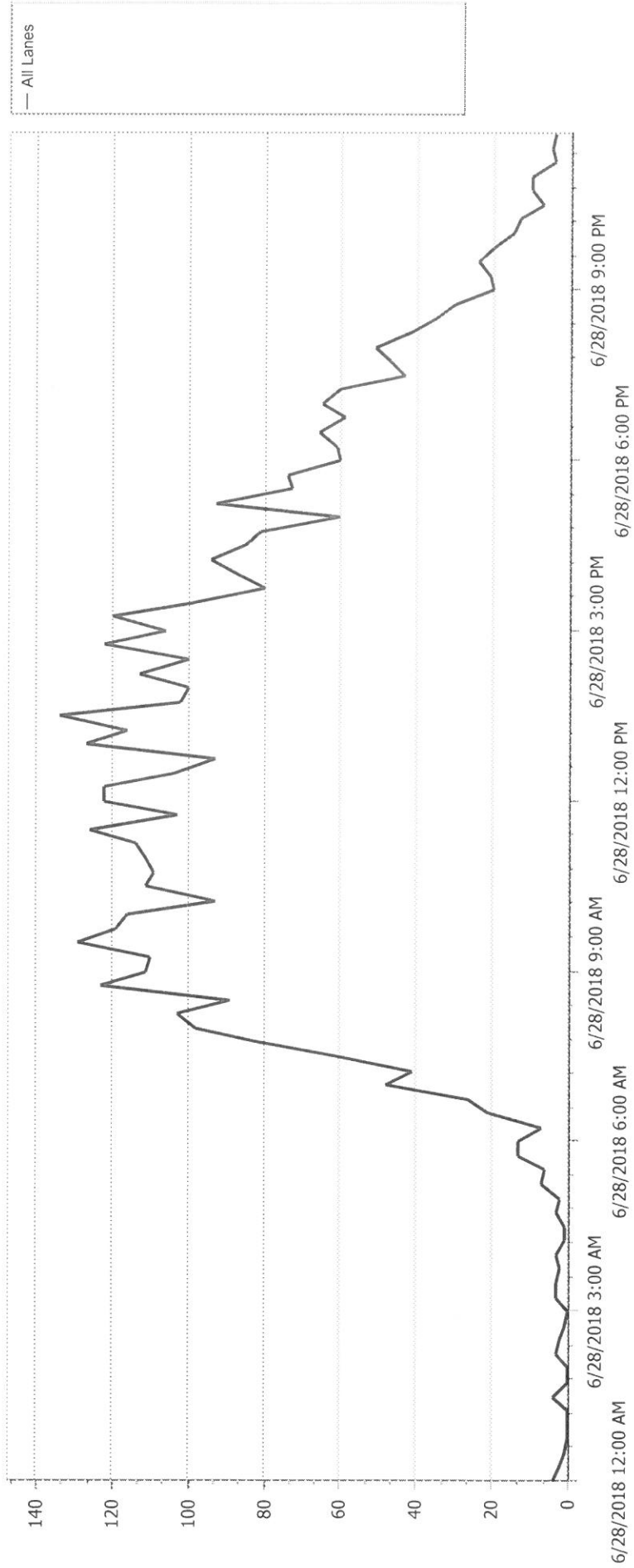
Interval	Lane 01	Lane 02	Lane 01	Lane 02	Interval	Lane 01	Lane 02	Lane 01	Lane 02
00:00	0	0	33	0	19:00	42	(
00:15	2	0	48	0	19:15	45	(
00:30	0	0	33	0	19:30	40	(
00:45	0	0	49	0	19:45	50	(
01:00	0	0	47	0	20:00	29	(
01:15	0	0	48	0	20:15	20	(
01:30	0	0	49	0	20:30	32	(
01:45	0	0	67	0	20:45	25	(
02:00	2	0	47	0	21:00	13	(
02:15	1	0	63	0	21:15	24	(
02:30	3	0	56	0	21:30	9	(
02:45	0	0	63	0	21:45	4	(
03:00	0	0	64	0	22:00	8	(
03:15	0	0	63	0	22:15	6	(
03:30	0	0	60	0	22:30	6	(
03:45	0	0	69	0	22:45	10	(
04:00	0	0	72	0	23:00	6	(
04:15	0	0	74	0	23:15	1	(
04:30	0	0	63	0	23:30	0	(
04:45	0	0	56	0	23:45	0	(
05:00	0	0	68	0	Daily Total	2628	(
05:15	0	0	64	0	AM Peak	226 (starting at 11:00:00)	(
05:30	2	0	69	0	PM Peak	278 (starting at 13:15:00)	(
05:45	2	0	55	0	Average Interval	27	(
06:00	3	0	63	0	Maximum in one Interval	74	(
06:15	8	0	47	0	Grand Total	2628	(
06:30	1	0	63	0			(
06:45	15	0	38	0			(
07:00	14	0	31	0			(
07:15	11	0	36	0			(
07:30	13	0	49	0			(
07:45	23	0	35	0			(
08:00	7	0	34	0			(
08:15	25	0	58	0			(
08:30	19	0	57	0			(
08:45	27	0	43	0			(
09:00	23	0	51	0			(
09:15	28	0	44	0			(





Volume by Lane

Name: Bal Harbor Btw West Marion & Aqui Esta
Description: Bal Harbor Btw West Marion & Aqui Esta
Site: 000000000305
Latitude: 0.000000 N
Started: 6/28/2018 12:00:00 AM
Station: 000000000305
Longitude: 0.000000 E
Ended: 6/28/2018 11:59:59 PM



Thursday, June 28, 2018

Interval	All Lanes
00:00	4
00:15	2
00:30	1
00:45	0
01:00	0
01:15	0
01:30	4
01:45	0
02:00	0
02:15	3
02:30	2
02:45	1
03:00	0
03:15	3
03:30	3
03:45	2
04:00	3
04:15	1
04:30	1
04:45	3
05:00	2
05:15	7
05:30	6
05:45	13
06:00	13
06:15	7
06:30	21
06:45	26
07:00	48
07:15	41
07:30	60
07:45	82
08:00	98
08:15	103
08:30	89
08:45	123
09:00	111
09:15	110



Thursday, June 28, 2018

Interval	All Lanes
09:30	129
09:45	119
10:00	116
10:15	93
10:30	111
10:45	109
11:00	111
11:15	114
11:30	126
11:45	103
12:00	122
12:15	122
12:30	104
12:45	93
13:00	127
13:15	116
13:30	134
13:45	102
14:00	100
14:15	113
14:30	100
14:45	122
15:00	106
15:15	120
15:30	99
15:45	80
16:00	87
16:15	94
16:30	85
16:45	81
17:00	60
17:15	93
17:30	73
17:45	74
18:00	60
18:15	61
18:30	66
18:45	59



Thursday, June 28, 2018

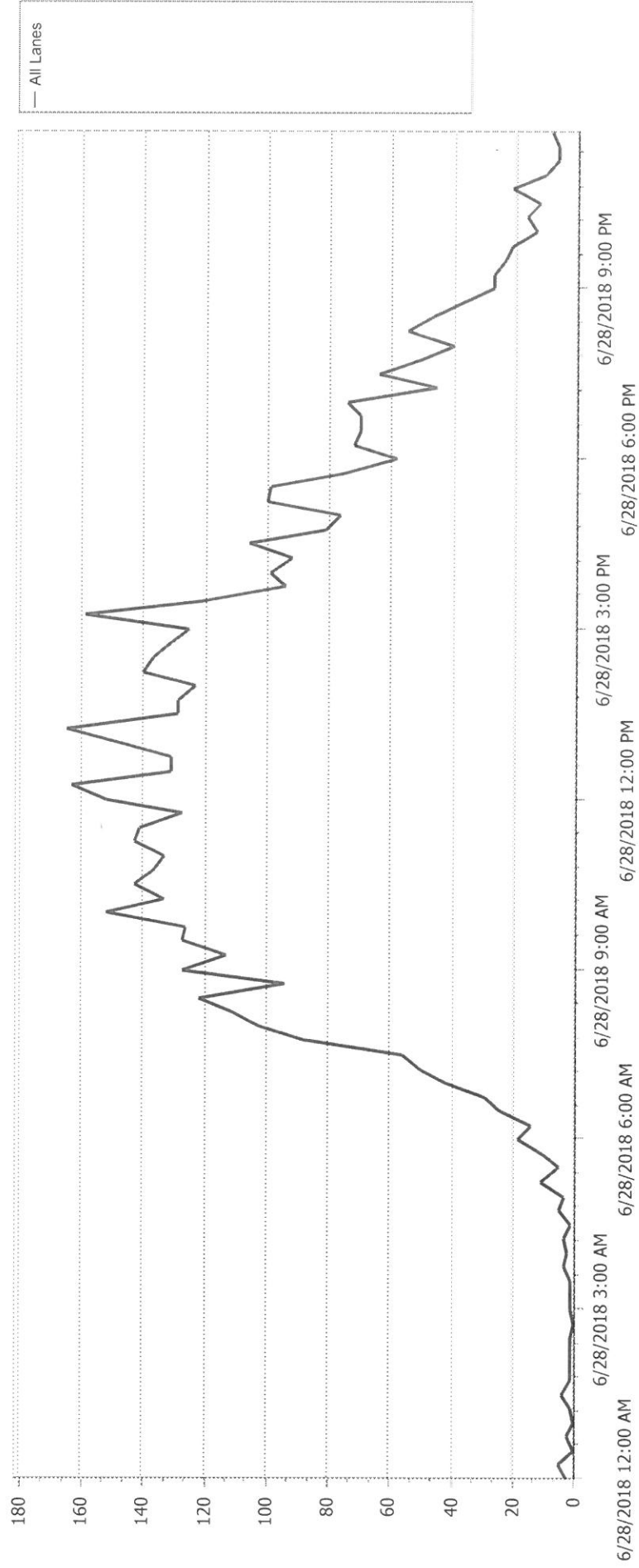
Interval	All Lanes
19:00	65
19:15	60
19:30	43
19:45	47
20:00	51
20:15	42
20:30	35
20:45	30
21:00	20
21:15	21
21:30	24
21:45	20
22:00	15
22:15	13
22:30	7
22:45	10
23:00	10
23:15	4
23:30	5
23:45	4
Daily Total	5303
AM Peak	474 (starting at 09:15:00)
PM Peak	479 (starting at 13:00:00)
Average Interval	55
Maximum in one Interval	134
Grand Total	5303





Volume by Lane

Name: Bal Harbor Btw Aqui Esta & Albatros
Description: Bal Harbor Btw Aqui Esta & Albatros
Site: 000000000304
Latitude: 0.000000 N
Started: 6/28/2018 12:00:00 AM
Station: 000000000304
Longitude: 0.000000 E
Ended: 6/28/2018 11:59:59 PM



Thursday, June 28, 2018

Interval	All Lanes
00:00	2
00:15	5
00:30	0
00:45	2
01:00	0
01:15	1
01:30	4
01:45	1
02:00	1
02:15	1
02:30	1
02:45	0
03:00	1
03:15	1
03:30	1
03:45	3
04:00	2
04:15	3
04:30	1
04:45	5
05:00	3
05:15	11
05:30	5
05:45	10
06:00	18
06:15	14
06:30	24
06:45	29
07:00	42
07:15	50
07:30	56
07:45	88
08:00	102
08:15	111
08:30	122
08:45	94
09:00	127
09:15	113



Thursday, June 28, 2018

Interval	All Lanes
09:30	127
09:45	126
10:00	152
10:15	133
10:30	143
10:45	137
11:00	133
11:15	143
11:30	141
11:45	127
12:00	152
12:15	163
12:30	131
12:45	131
13:00	149
13:15	165
13:30	129
13:45	129
14:00	123
14:15	140
14:30	137
14:45	131
15:00	125
15:15	159
15:30	121
15:45	94
16:00	99
16:15	92
16:30	106
16:45	81
17:00	76
17:15	100
17:30	99
17:45	75
18:00	58
18:15	72
18:30	70
18:45	70



Thursday, June 28, 2018

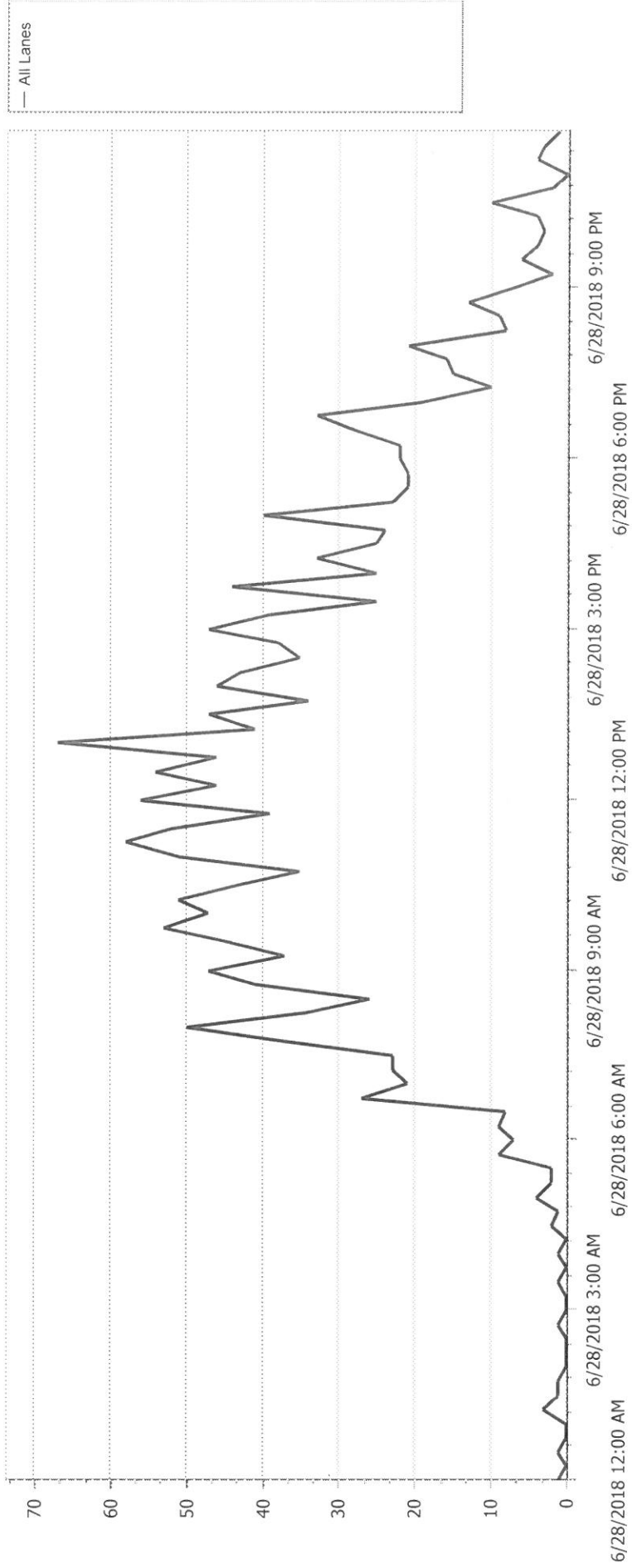
Interval	All Lanes
19:00	74
19:15	45
19:30	64
19:45	50
20:00	40
20:15	55
20:30	46
20:45	37
21:00	27
21:15	27
21:30	23
21:45	21
22:00	13
22:15	16
22:30	12
22:45	21
23:00	10
23:15	6
23:30	6
23:45	8
Daily Total	6194
AM Peak	565 (starting at 10:00:00)
PM Peak	577 (starting at 12:00:00)
Average Interval	65
Maximum in one Interval	165
Grand Total	6194





Volume by Lane

Name: Deborah Btw Bal Harbor & Carmichael
Description: Deborah Btw Bal Harbor & Carmichael
Site: 000000000313
Latitude: 0.000000 N
Started: 6/28/2018 12:00:00 AM
Station: 000000000313
Longitude: 0.000000 E
Ended: 6/28/2018 11:59:59 PM



Thursday, June 28, 2018

Interval	All Lanes
00:00	1
00:15	0
00:30	1
00:45	0
01:00	0
01:15	3
01:30	1
01:45	1
02:00	0
02:15	0
02:30	0
02:45	1
03:00	0
03:15	0
03:30	1
03:45	0
04:00	1
04:15	0
04:30	2
04:45	1
05:00	4
05:15	2
05:30	2
05:45	9
06:00	7
06:15	9
06:30	8
06:45	27
07:00	21
07:15	23
07:30	23
07:45	38
08:00	50
08:15	34
08:30	26
08:45	41
09:00	47
09:15	37



Thursday, June 28, 2018

Interval	All Lanes
09:30	45
09:45	53
10:00	47
10:15	51
10:30	43
10:45	35
11:00	51
11:15	58
11:30	52
11:45	39
12:00	56
12:15	46
12:30	54
12:45	46
13:00	67
13:15	41
13:30	47
13:45	34
14:00	46
14:15	43
14:30	35
14:45	38
15:00	47
15:15	39
15:30	25
15:45	44
16:00	25
16:15	33
16:30	25
16:45	24
17:00	40
17:15	23
17:30	21
17:45	21
18:00	22
18:15	22
18:30	28
18:45	33



Thursday, June 28, 2018

Interval	All Lanes
19:00	19
19:15	10
19:30	15
19:45	16
20:00	21
20:15	8
20:30	9
20:45	13
21:00	7
21:15	2
21:30	6
21:45	4
22:00	3
22:15	4
22:30	10
22:45	2
23:00	0
23:15	4
23:30	3
23:45	1
Daily Total	2077
AM Peak	200 (starting at 11:00:00)
PM Peak	213 (starting at 12:15:00)
Average Interval	22
Maximum in one Interval	67
Grand Total	2077

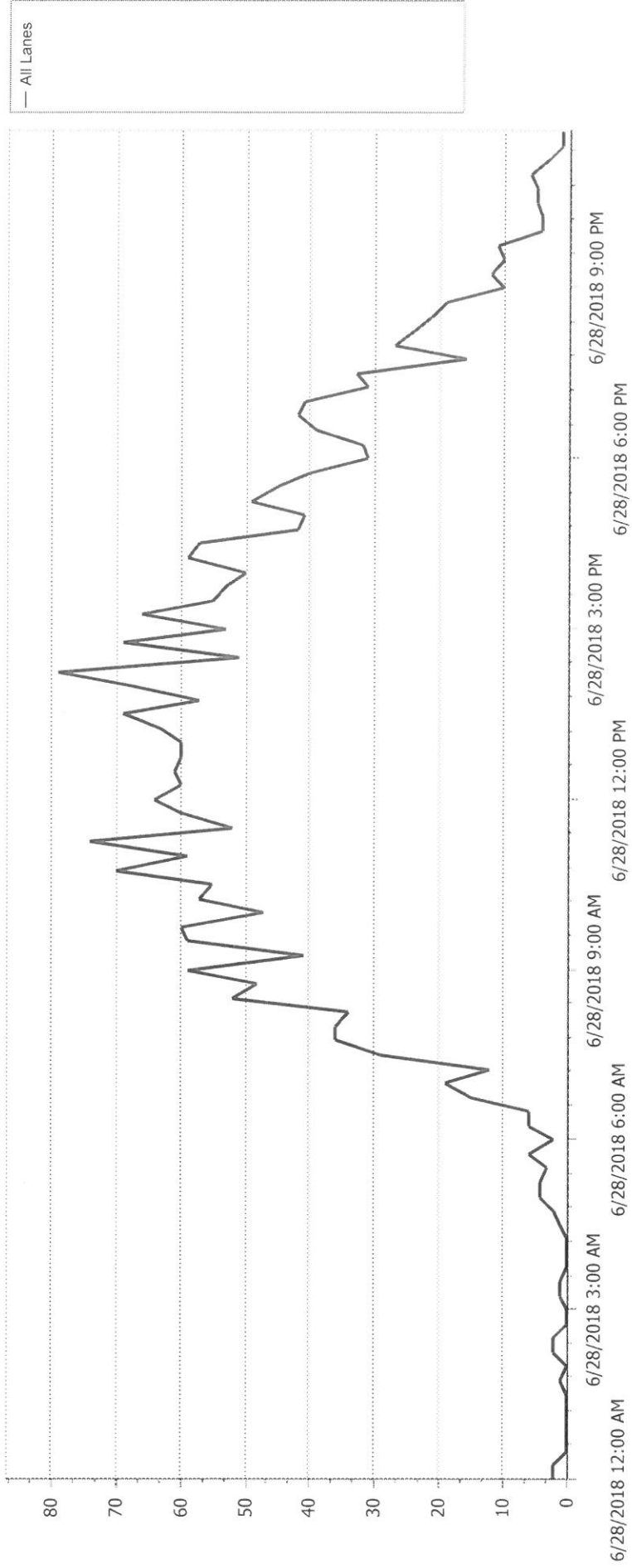




Volume by Lane

Name: Henry btw Shreve & 41
Description: Henry btw Shreve & 41
Site: 000000000315
Latitude: 0.000000 N
Started: 6/28/2018 12:00:00 AM

Station: 000000000315
Longitude: 0.000000 E
Ended: 6/28/2018 11:59:59 PM



Thursday, June 28, 2018

Interval	All Lanes
00:00	2
00:15	2
00:30	0
00:45	0
01:00	0
01:15	0
01:30	0
01:45	1
02:00	0
02:15	2
02:30	2
02:45	0
03:00	0
03:15	1
03:30	1
03:45	0
04:00	0
04:15	0
04:30	1
04:45	2
05:00	4
05:15	4
05:30	3
05:45	6
06:00	2
06:15	6
06:30	6
06:45	15
07:00	19
07:15	12
07:30	29
07:45	36
08:00	36
08:15	34
08:30	52
08:45	48
09:00	59
09:15	41



Thursday, June 28, 2018

Interval	All Lanes
09:30	59
09:45	60
10:00	47
10:15	57
10:30	55
10:45	70
11:00	59
11:15	74
11:30	52
11:45	60
12:00	64
12:15	60
12:30	61
12:45	60
13:00	60
13:15	63
13:30	69
13:45	57
14:00	68
14:15	79
14:30	51
14:45	69
15:00	53
15:15	66
15:30	55
15:45	53
16:00	50
16:15	59
16:30	57
16:45	42
17:00	41
17:15	49
17:30	45
17:45	40
18:00	31
18:15	32
18:30	39
18:45	42



Thursday, June 28, 2018

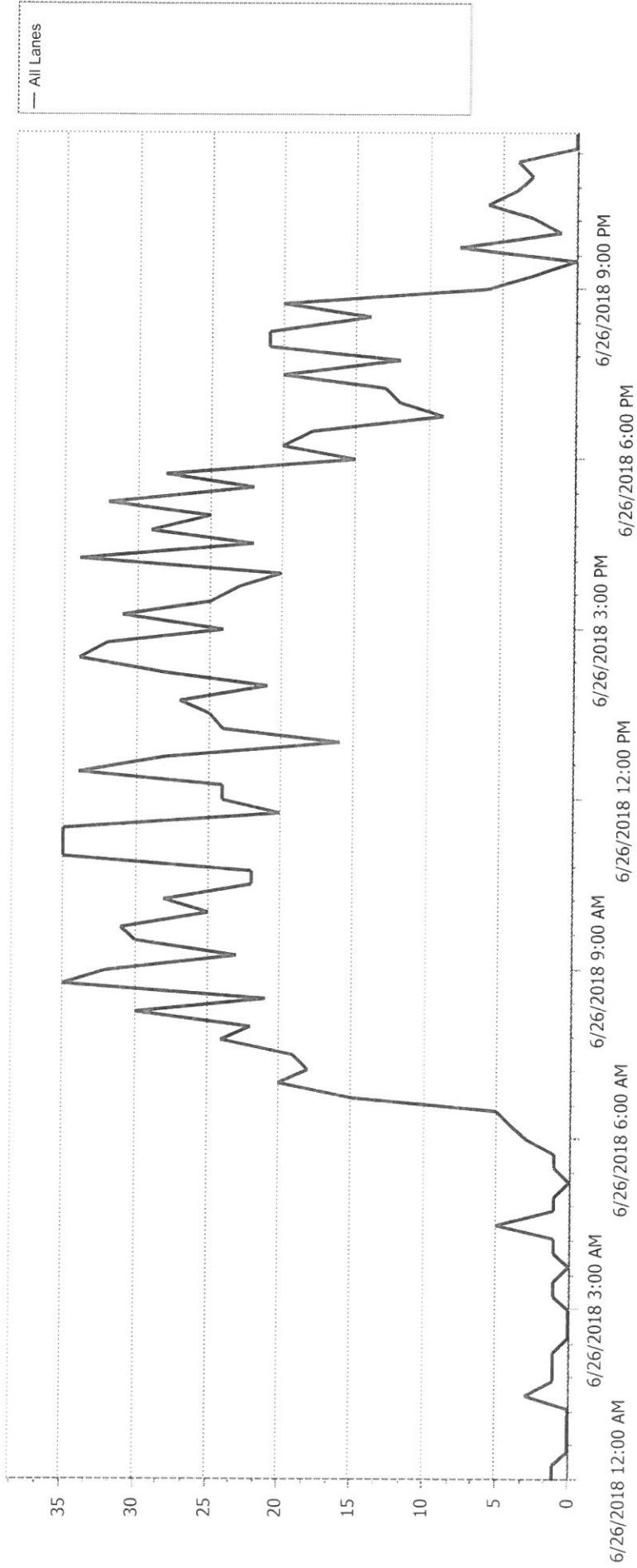
Interval	All Lanes
19:00	41
19:15	31
19:30	33
19:45	16
20:00	27
20:15	24
20:30	21
20:45	19
21:00	10
21:15	12
21:30	10
21:45	11
22:00	4
22:15	4
22:30	5
22:45	5
23:00	6
23:15	3
23:30	1
23:45	1
Daily Total	2818
AM Peak	258 (starting at 10:30:00)
PM Peak	273 (starting at 13:30:00)
Average Interval	29
Maximum in one Interval	79
Grand Total	2818





Volume by Lane

Name: Shreve btw West Marion & Olympia
Description: Shreve btw West Marion & Olympia
Site: 000000000323
Latitude: 0.000000 N
Started: 6/26/2018 12:00:00 AM
Station: 000000000323
Longitude: 0.000000 E
Ended: 6/26/2018 11:59:59 PM



Tuesday, June 26, 2018

Interval	All Lanes
00:00	1
00:15	1
00:30	0
00:45	0
01:00	0
01:15	0
01:30	3
01:45	1
02:00	1
02:15	1
02:30	0
02:45	0
03:00	0
03:15	1
03:30	1
03:45	0
04:00	1
04:15	1
04:30	5
04:45	1
05:00	1
05:15	0
05:30	1
05:45	1
06:00	3
06:15	4
06:30	5
06:45	15
07:00	20
07:15	18
07:30	19
07:45	24
08:00	22
08:15	30
08:30	21
08:45	35
09:00	32
09:15	23



Tuesday, June 26, 2018

Interval	All Lanes
09:30	30
09:45	31
10:00	25
10:15	28
10:30	22
10:45	22
11:00	35
11:15	35
11:30	35
11:45	20
12:00	24
12:15	24
12:30	34
12:45	28
13:00	16
13:15	24
13:30	25
13:45	27
14:00	21
14:15	28
14:30	34
14:45	32
15:00	24
15:15	31
15:30	25
15:45	23
16:00	20
16:15	34
16:30	22
16:45	29
17:00	25
17:15	32
17:30	22
17:45	28
18:00	15
18:15	20
18:30	18
18:45	9



Tuesday, June 26, 2018

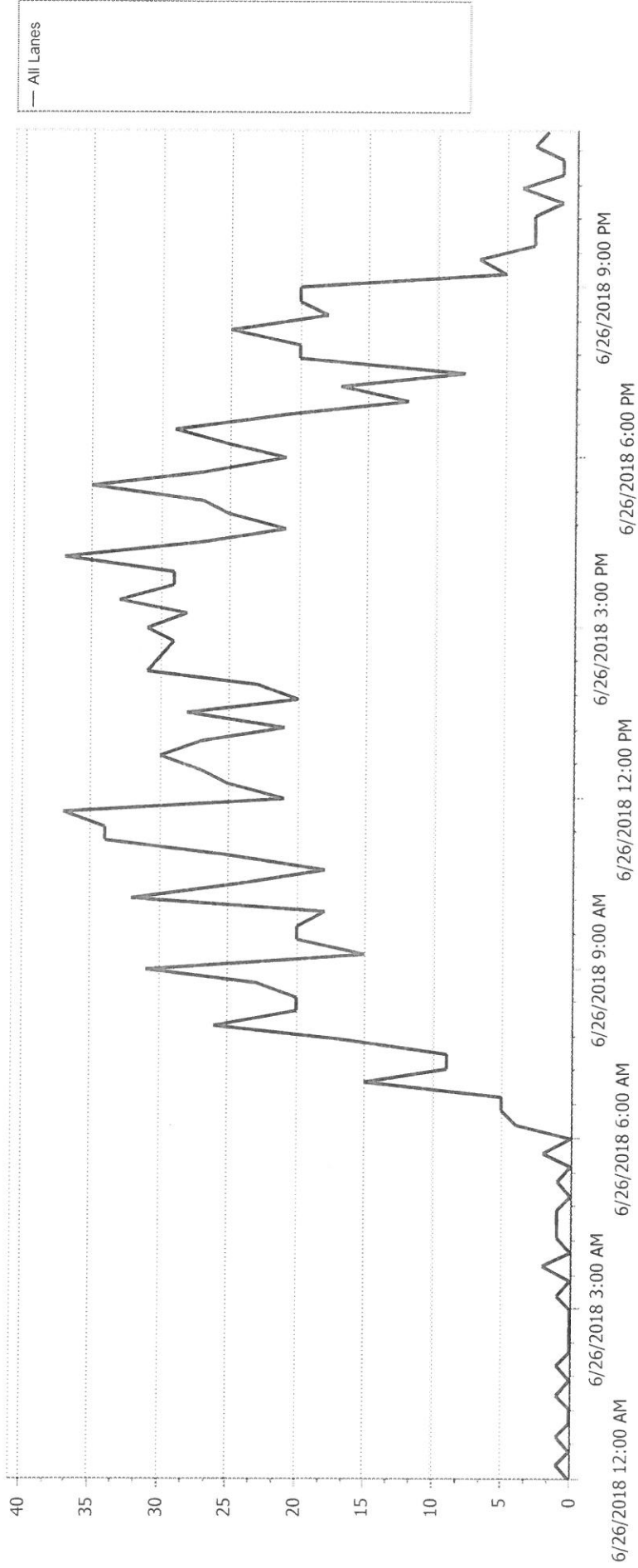
Interval	All Lanes
19:00	12
19:15	13
19:30	20
19:45	12
20:00	21
20:15	21
20:30	14
20:45	20
21:00	6
21:15	3
21:30	0
21:45	8
22:00	1
22:15	3
22:30	6
22:45	4
23:00	3
23:15	4
23:30	0
23:45	0
Daily Total	1440
AM Peak	127 (starting at 10:45:00)
PM Peak	121 (starting at 14:30:00)
Average Interval	15
Maximum in one Interval	35
Grand Total	1440





Volume by Lane

Name: Shreve btw Retta and W. Marion
Description: Shreve btw Retta and W. Marion
Site: 000000000322
Latitude: 0.000000 N
Started: 6/26/2018 12:00:00 AM
Station: 000000000322
Longitude: 0.000000 E
Ended: 6/26/2018 11:59:59 PM



Tuesday, June 26, 2018

Interval	All Lanes
00:00	0
00:15	1
00:30	0
00:45	1
01:00	0
01:15	0
01:30	1
01:45	0
02:00	1
02:15	0
02:30	0
02:45	0
03:00	0
03:15	1
03:30	0
03:45	2
04:00	0
04:15	1
04:30	1
04:45	1
05:00	0
05:15	1
05:30	0
05:45	2
06:00	0
06:15	4
06:30	5
06:45	5
07:00	15
07:15	9
07:30	9
07:45	17
08:00	26
08:15	20
08:30	20
08:45	23
09:00	31
09:15	15



Tuesday, June 26, 2018

Interval	All Lanes
09:30	20
09:45	20
10:00	18
10:15	32
10:30	24
10:45	18
11:00	25
11:15	34
11:30	34
11:45	37
12:00	21
12:15	25
12:30	27
12:45	30
13:00	27
13:15	21
13:30	28
13:45	20
14:00	23
14:15	31
14:30	30
14:45	29
15:00	31
15:15	28
15:30	33
15:45	29
16:00	29
16:15	37
16:30	27
16:45	21
17:00	25
17:15	27
17:30	35
17:45	27
18:00	21
18:15	25
18:30	29
18:45	21



Tuesday, June 26, 2018

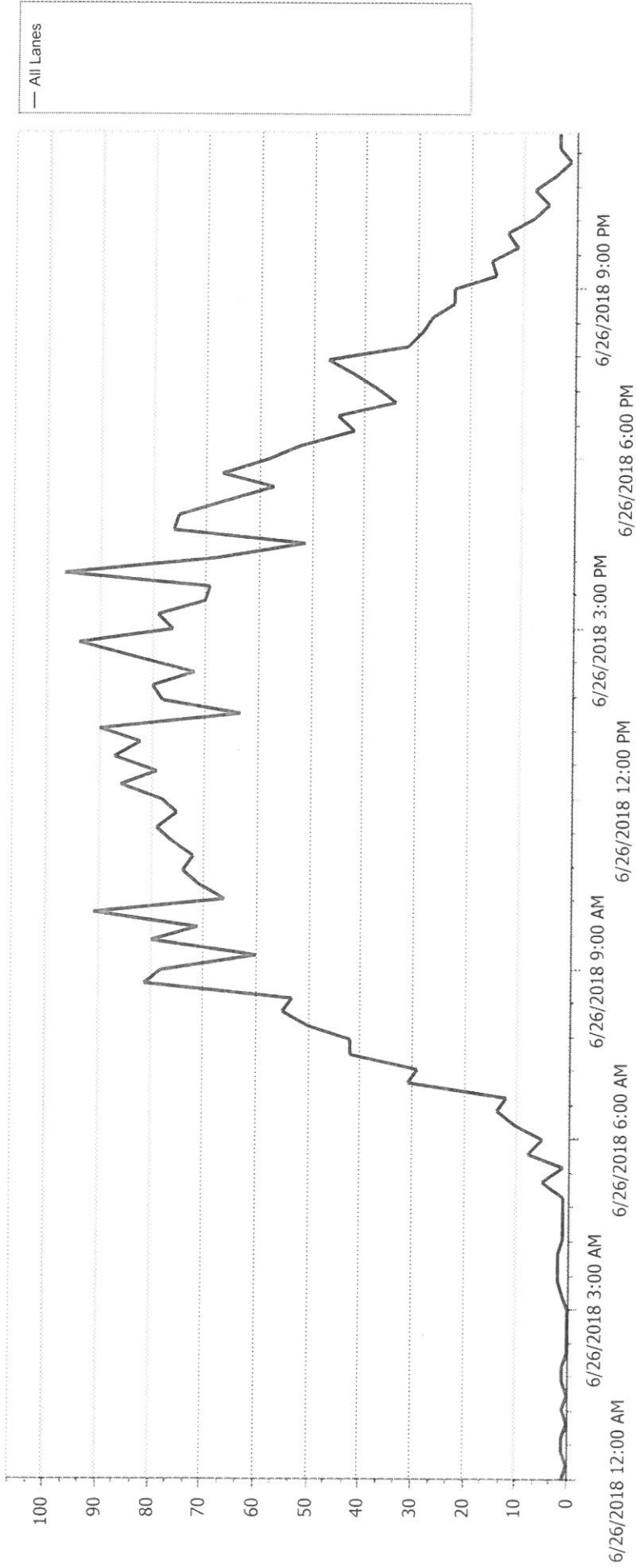
Interval	All Lanes
19:00	12
19:15	17
19:30	8
19:45	20
20:00	20
20:15	25
20:30	18
20:45	20
21:00	20
21:15	5
21:30	7
21:45	3
22:00	3
22:15	3
22:30	1
22:45	4
23:00	1
23:15	1
23:30	3
23:45	2
Daily Total	1424
AM Peak	130 (starting at 11:00:00)
PM Peak	128 (starting at 15:30:00)
Average Interval	15
Maximum in one Interval	37
Grand Total	1424





Volume by Lane

Name: Henry btw Olympia & Shreve
Description: Henry btw Olympia & Shreve
Site: 000000000314
Latitude: 0.000000 N
Started: 6/26/2018 12:00:00 AM
Station: 000000000314
Longitude: 0.000000 E
Ended: 6/26/2018 11:59:59 PM



Tuesday, June 26, 2018

Interval	All Lanes
00:00	1
00:15	0
00:30	1
00:45	1
01:00	0
01:15	1
01:30	0
01:45	1
02:00	1
02:15	0
02:30	0
02:45	0
03:00	0
03:15	1
03:30	2
03:45	2
04:00	2
04:15	1
04:30	1
04:45	1
05:00	1
05:15	5
05:30	1
05:45	8
06:00	5
06:15	10
06:30	14
06:45	12
07:00	31
07:15	29
07:30	42
07:45	42
08:00	50
08:15	55
08:30	53
08:45	81
09:00	78
09:15	60



Tuesday, June 26, 2018

Interval	All Lanes
09:30	80
09:45	71
10:00	91
10:15	66
10:30	71
10:45	74
11:00	72
11:15	76
11:30	79
11:45	75
12:00	78
12:15	86
12:30	79
12:45	87
13:00	82
13:15	90
13:30	63
13:45	78
14:00	80
14:15	72
14:30	83
14:45	94
15:00	76
15:15	79
15:30	70
15:45	69
16:00	97
16:15	68
16:30	51
16:45	76
17:00	75
17:15	67
17:30	57
17:45	67
18:00	58
18:15	52
18:30	42
18:45	45



Tuesday, June 26, 2018

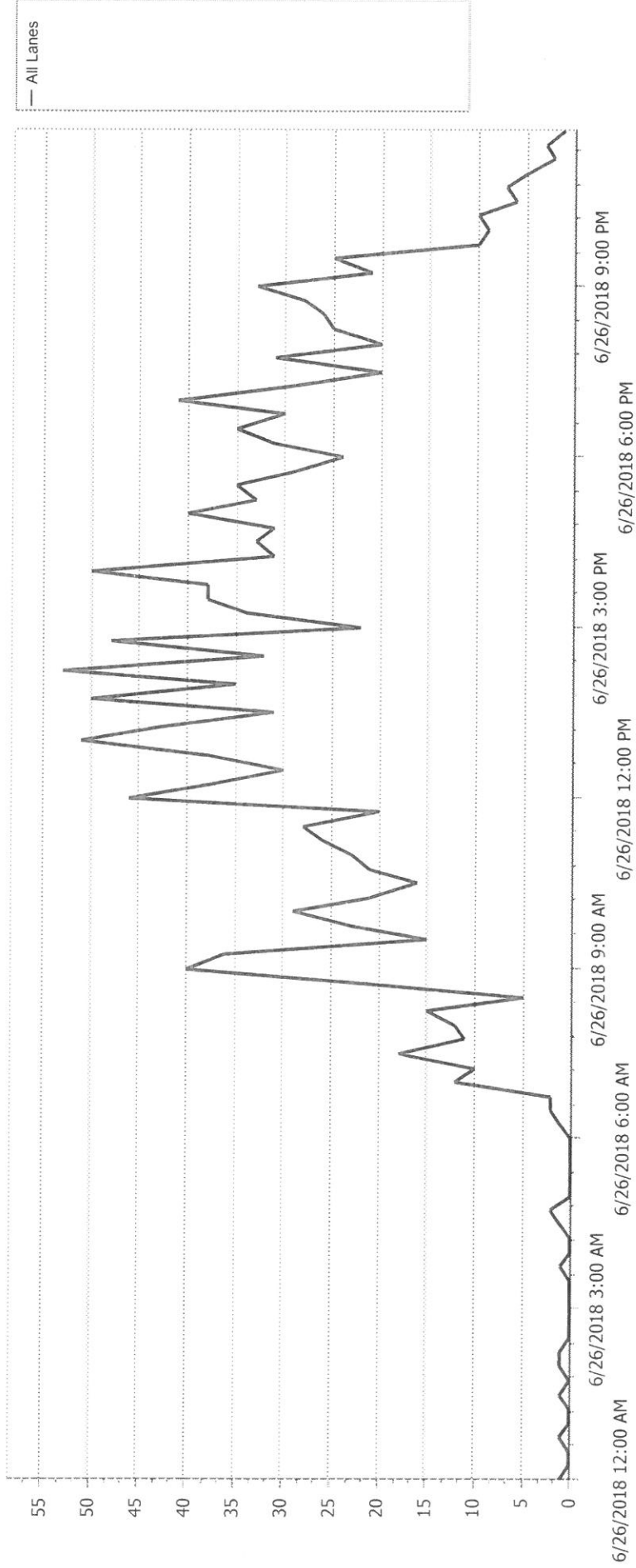
Interval	All Lanes
19:00	34
19:15	38
19:30	42
19:45	47
20:00	32
20:15	29
20:30	27
20:45	23
21:00	23
21:15	15
21:30	16
21:45	11
22:00	13
22:15	8
22:30	5
22:45	8
23:00	4
23:15	1
23:30	3
23:45	3
Daily Total	3751
AM Peak	308 (starting at 09:30:00)
PM Peak	338 (starting at 12:30:00)
Average Interval	39
Maximum in one Interval	97
Grand Total	3751





Volume by Lane

Name: Maud btw W. Marion & Olympia
 Description: Maud btw W. Marion & Olympia
 Site: 000000000348
 Latitude: 0.000000 N
 Started: 6/26/2018 12:00:00 AM
 Station: 000000000348
 Longitude: 0.000000 E
 Ended: 6/26/2018 11:59:59 PM



Tuesday, June 26, 2018

Interval	All Lanes
00:00	1
00:15	0
00:30	0
00:45	1
01:00	0
01:15	0
01:30	1
01:45	0
02:00	1
02:15	1
02:30	0
02:45	0
03:00	0
03:15	0
03:30	0
03:45	1
04:00	0
04:15	0
04:30	1
04:45	2
05:00	0
05:15	0
05:30	0
05:45	0
06:00	0
06:15	1
06:30	2
06:45	2
07:00	12
07:15	10
07:30	18
07:45	11
08:00	12
08:15	15
08:30	5
08:45	23
09:00	40
09:15	36



Tuesday, June 26, 2018

Interval	All Lanes
09:30	15
09:45	23
10:00	29
10:15	21
10:30	16
10:45	21
11:00	23
11:15	26
11:30	28
11:45	20
12:00	46
12:15	37
12:30	30
12:45	38
13:00	51
13:15	43
13:30	31
13:45	50
14:00	35
14:15	53
14:30	32
14:45	48
15:00	22
15:15	34
15:30	38
15:45	38
16:00	50
16:15	31
16:30	33
16:45	31
17:00	40
17:15	33
17:30	35
17:45	29
18:00	24
18:15	31
18:30	35
18:45	30



Tuesday, June 26, 2018

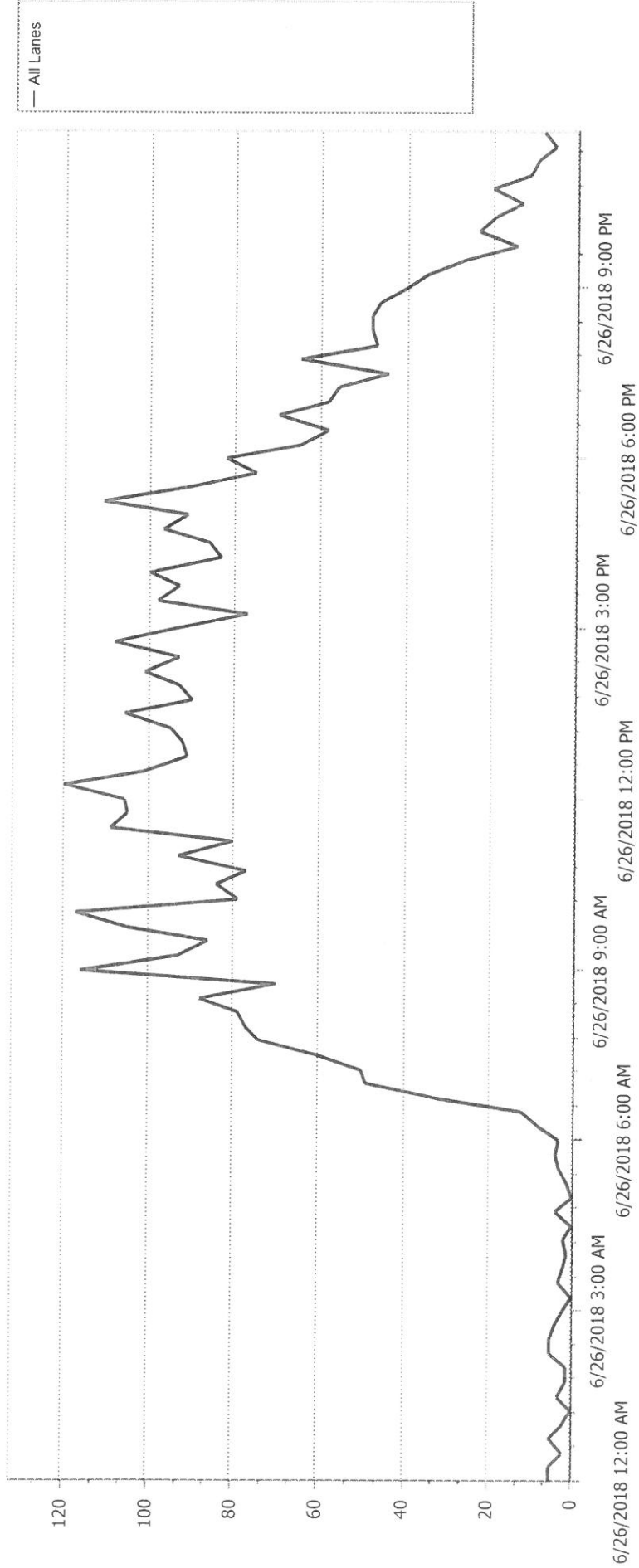
Interval	All Lanes
19:00	41
19:15	29
19:30	20
19:45	31
20:00	20
20:15	25
20:30	26
20:45	28
21:00	33
21:15	21
21:30	25
21:45	10
22:00	9
22:15	10
22:30	6
22:45	7
23:00	5
23:15	2
23:30	3
23:45	1
Daily Total	1798
AM Peak	114 (starting at 08:45:00)
PM Peak	175 (starting at 13:00:00)
Average Interval	19
Maximum in one Interval	53
Grand Total	1798





Volume by Lane

Name: W. Marion btw Shreve and 41
Description: W. Marion btw Shreve and 41
Site: 000000000333
Latitude: 0.000000 N
Started: 6/26/2018 12:00:00 AM
Station: 000000000333
Longitude: 0.000000 E
Ended: 6/26/2018 11:59:59 PM



Tuesday, June 26, 2018

Interval	All Lanes
00:00	5
00:15	5
00:30	2
00:45	5
01:00	2
01:15	0
01:30	3
01:45	1
02:00	1
02:15	5
02:30	5
02:45	4
03:00	2
03:15	0
03:30	3
03:45	2
04:00	1
04:15	2
04:30	0
04:45	4
05:00	0
05:15	1
05:30	3
05:45	4
06:00	3
06:15	8
06:30	12
06:45	32
07:00	49
07:15	50
07:30	60
07:45	74
08:00	77
08:15	79
08:30	88
08:45	70
09:00	116
09:15	93



Tuesday, June 26, 2018

Interval	All Lanes
09:30	86
09:45	105
10:00	117
10:15	79
10:30	84
10:45	77
11:00	93
11:15	80
11:30	109
11:45	105
12:00	106
12:15	120
12:30	101
12:45	91
13:00	92
13:15	95
13:30	106
13:45	90
14:00	93
14:15	101
14:30	93
14:45	108
15:00	94
15:15	77
15:30	98
15:45	93
16:00	100
16:15	83
16:30	86
16:45	97
17:00	91
17:15	111
17:30	90
17:45	75
18:00	82
18:15	65
18:30	58
18:45	70



Tuesday, June 26, 2018

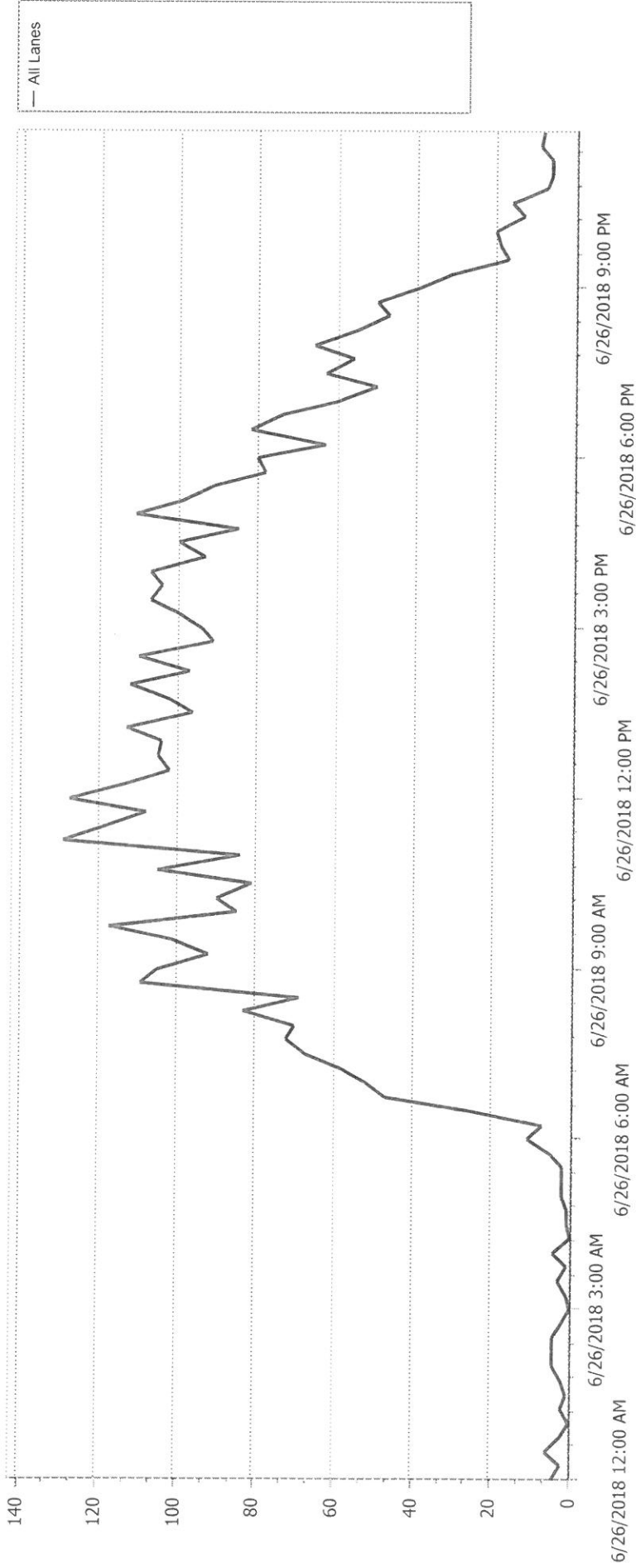
Interval	All Lanes
19:00	58
19:15	56
19:30	44
19:45	65
20:00	47
20:15	48
20:30	48
20:45	46
21:00	40
21:15	35
21:30	26
21:45	14
22:00	23
22:15	19
22:30	13
22:45	20
23:00	11
23:15	9
23:30	5
23:45	8
Daily Total	5007
AM Peak	401 (starting at 09:15:00)
PM Peak	418 (starting at 12:00:00)
Average Interval	52
Maximum in one Interval	120
Grand Total	5007





Volume by Lane

Name: W. Marion btw Shreve & Henry
Description: W. Marion btw Shreve & Henry
Site: 000000000332
Latitude: 0.000000 N
Started: 6/26/2018 12:00:00 AM
Station: 000000000332
Longitude: 0.000000 E
Ended: 6/26/2018 11:59:59 PM



Tuesday, June 26, 2018

Interval	All Lanes
00:00	4
00:15	2
00:30	6
00:45	2
01:00	0
01:15	2
01:30	1
01:45	2
02:00	4
02:15	4
02:30	4
02:45	2
03:00	0
03:15	1
03:30	3
03:45	1
04:00	4
04:15	0
04:30	1
04:45	1
05:00	2
05:15	2
05:30	2
05:45	5
06:00	11
06:15	7
06:30	26
06:45	47
07:00	52
07:15	58
07:30	67
07:45	72
08:00	70
08:15	83
08:30	69
08:45	109
09:00	105
09:15	92



Tuesday, June 26, 2018

Interval	All Lanes
09:30	101
09:45	117
10:00	85
10:15	90
10:30	81
10:45	105
11:00	84
11:15	129
11:30	119
11:45	108
12:00	127
12:15	113
12:30	102
12:45	105
13:00	104
13:15	113
13:30	96
13:45	102
14:00	112
14:15	97
14:30	110
14:45	91
15:00	94
15:15	100
15:30	107
15:45	104
16:00	107
16:15	93
16:30	100
16:45	85
17:00	111
17:15	99
17:30	91
17:45	78
18:00	80
18:15	63
18:30	82
18:45	74



Tuesday, June 26, 2018

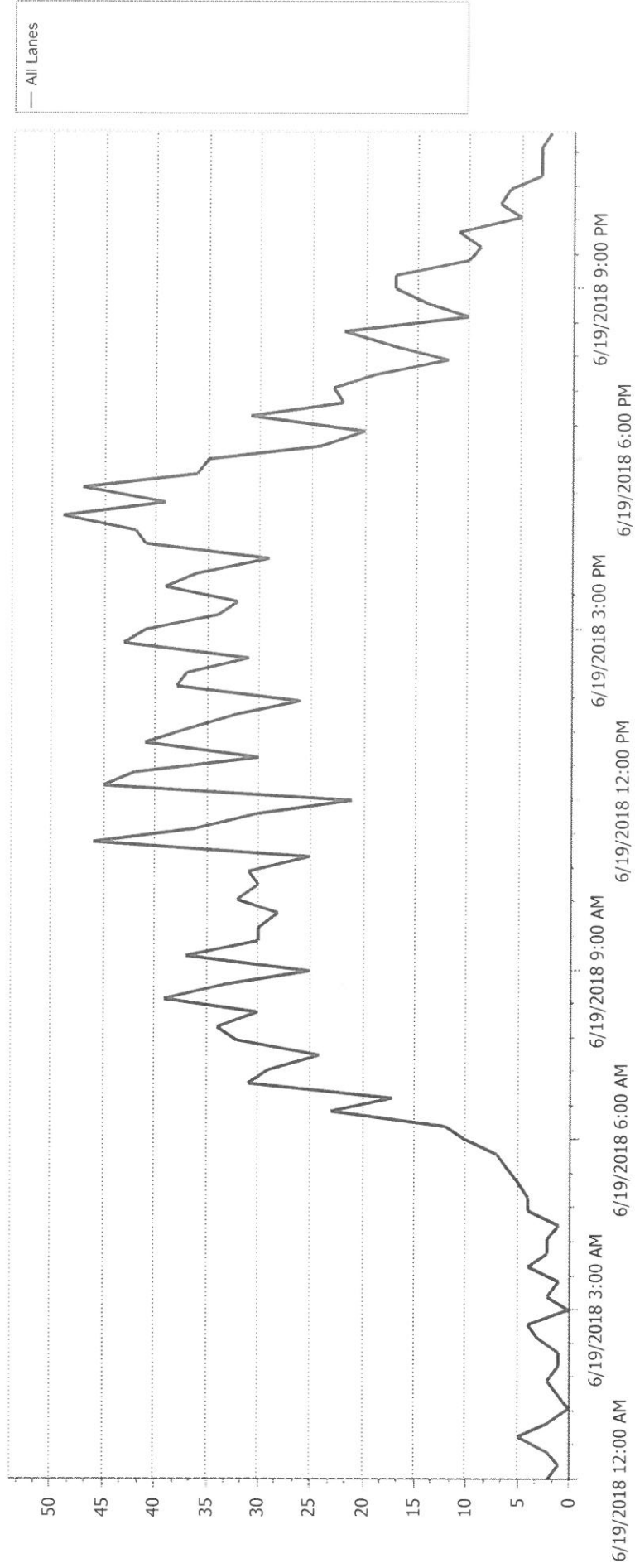
Interval	All Lanes
19:00	60
19:15	50
19:30	63
19:45	56
20:00	66
20:15	55
20:30	47
20:45	50
21:00	39
21:15	31
21:30	17
21:45	19
22:00	20
22:15	13
22:30	16
22:45	7
23:00	6
23:15	6
23:30	9
23:45	8
Daily Total	5320
AM Peak	440 (starting at 11:00:00)
PM Peak	447 (starting at 12:00:00)
Average Interval	55
Maximum in one Interval	129
Grand Total	5320





Volume by Lane

Name: Royal Poinciana btw 41 & Burnt Store
Description: Royal Poinciana btw 41 & Burnt Store
Site: 000000000321 Station: 000000000321
Latitude: 0.000000 N Longitude: 0.000000 E
Started: 6/19/2018 12:00:00 AM Ended: 6/19/2018 11:59:59 PM



Tuesday, June 19, 2018

Interval	All Lanes
00:00	2
00:15	1
00:30	2
00:45	5
01:00	2
01:15	0
01:30	1
01:45	2
02:00	1
02:15	1
02:30	3
02:45	4
03:00	0
03:15	2
03:30	1
03:45	4
04:00	2
04:15	2
04:30	1
04:45	4
05:00	4
05:15	5
05:30	6
05:45	7
06:00	10
06:15	12
06:30	23
06:45	17
07:00	31
07:15	29
07:30	24
07:45	32
08:00	34
08:15	30
08:30	39
08:45	33
09:00	25
09:15	37



Tuesday, June 19, 2018

Interval	All Lanes
09:30	30
09:45	30
10:00	28
10:15	32
10:30	30
10:45	31
11:00	25
11:15	46
11:30	36
11:45	30
12:00	21
12:15	45
12:30	42
12:45	30
13:00	41
13:15	37
13:30	32
13:45	26
14:00	38
14:15	37
14:30	31
14:45	43
15:00	41
15:15	34
15:30	32
15:45	39
16:00	36
16:15	29
16:30	41
16:45	42
17:00	49
17:15	39
17:30	47
17:45	36
18:00	35
18:15	24
18:30	20
18:45	31



Tuesday, June 19, 2018

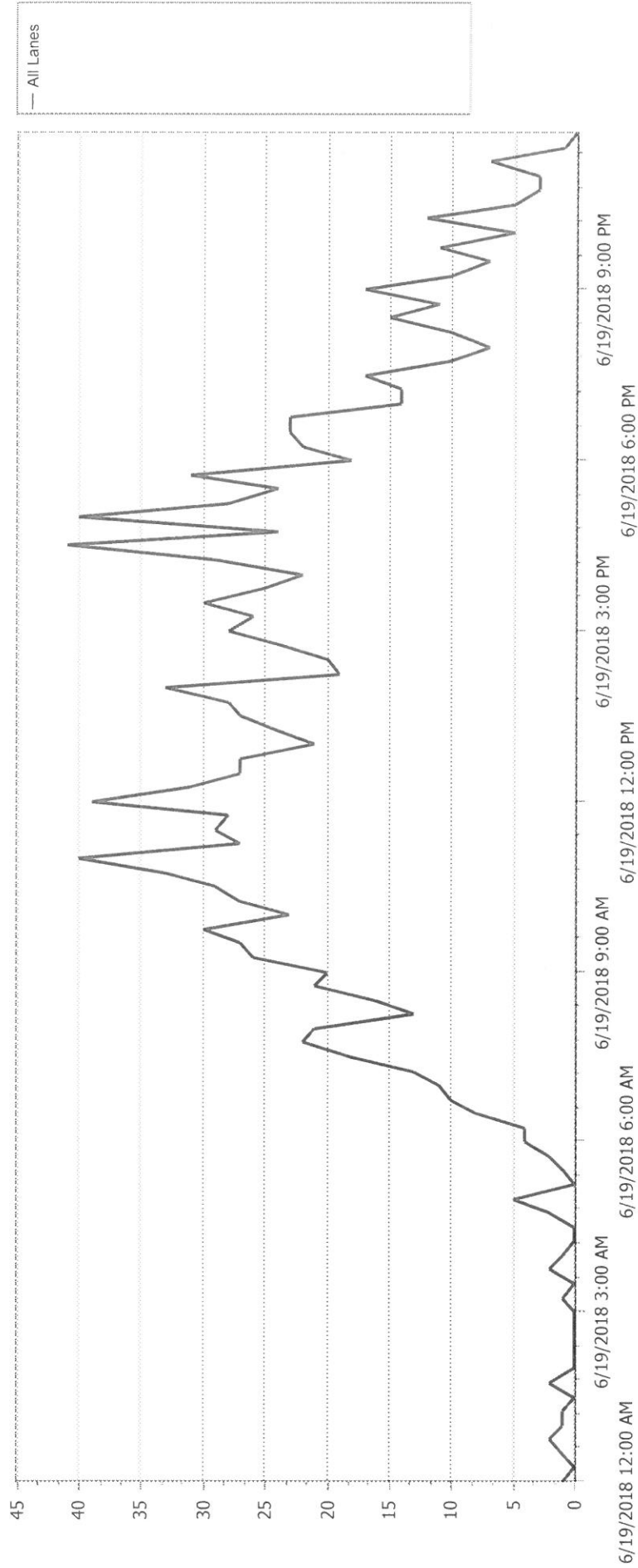
Interval	All Lanes
19:00	22
19:15	23
19:30	19
19:45	12
20:00	17
20:15	22
20:30	10
20:45	14
21:00	17
21:15	17
21:30	10
21:45	9
22:00	11
22:15	5
22:30	7
22:45	6
23:00	3
23:15	3
23:30	3
23:45	2
Daily Total	1986
AM Peak	138 (starting at 10:45:00)
PM Peak	177 (starting at 16:45:00)
Average Interval	21
Maximum in one Interval	49
Grand Total	1986





Volume by Lane

Name: Burrt Store btw Acline & Royal Poinciana
Description: Burrt Store btw Acline & Royal Poinciana
Site: 000000000307
Latitude: 0.000000 N
Started: 6/19/2018 12:00:00 AM
Station: 000000000307
Longitude: 0.000000 E
Ended: 6/19/2018 11:59:59 PM



Tuesday, June 19, 2018

Interval	All Lanes
00:00	1
00:15	0
00:30	1
00:45	2
01:00	1
01:15	1
01:30	0
01:45	2
02:00	0
02:15	0
02:30	0
02:45	0
03:00	0
03:15	1
03:30	0
03:45	2
04:00	1
04:15	0
04:30	0
04:45	2
05:00	5
05:15	0
05:30	1
05:45	2
06:00	4
06:15	4
06:30	8
06:45	10
07:00	11
07:15	13
07:30	18
07:45	22
08:00	21
08:15	13
08:30	16
08:45	21
09:00	20
09:15	26



Tuesday, June 19, 2018

Interval	All Lanes
09:30	27
09:45	30
10:00	23
10:15	27
10:30	29
10:45	33
11:00	40
11:15	27
11:30	29
11:45	28
12:00	39
12:15	31
12:30	27
12:45	27
13:00	21
13:15	24
13:30	27
13:45	28
14:00	33
14:15	19
14:30	20
14:45	24
15:00	28
15:15	26
15:30	30
15:45	25
16:00	22
16:15	29
16:30	41
16:45	24
17:00	40
17:15	28
17:30	24
17:45	31
18:00	18
18:15	22
18:30	23
18:45	23



Tuesday, June 19, 2018

Interval	All Lanes
19:00	14
19:15	14
19:30	17
19:45	10
20:00	7
20:15	10
20:30	15
20:45	11
21:00	17
21:15	10
21:30	7
21:45	11
22:00	5
22:15	12
22:30	5
22:45	3
23:00	3
23:15	7
23:30	1
23:45	0
Daily Total	1455
AM Peak	129 (starting at 10:15:00)
PM Peak	134 (starting at 16:15:00)
Average Interval	15
Maximum in one Interval	41
Grand Total	1455

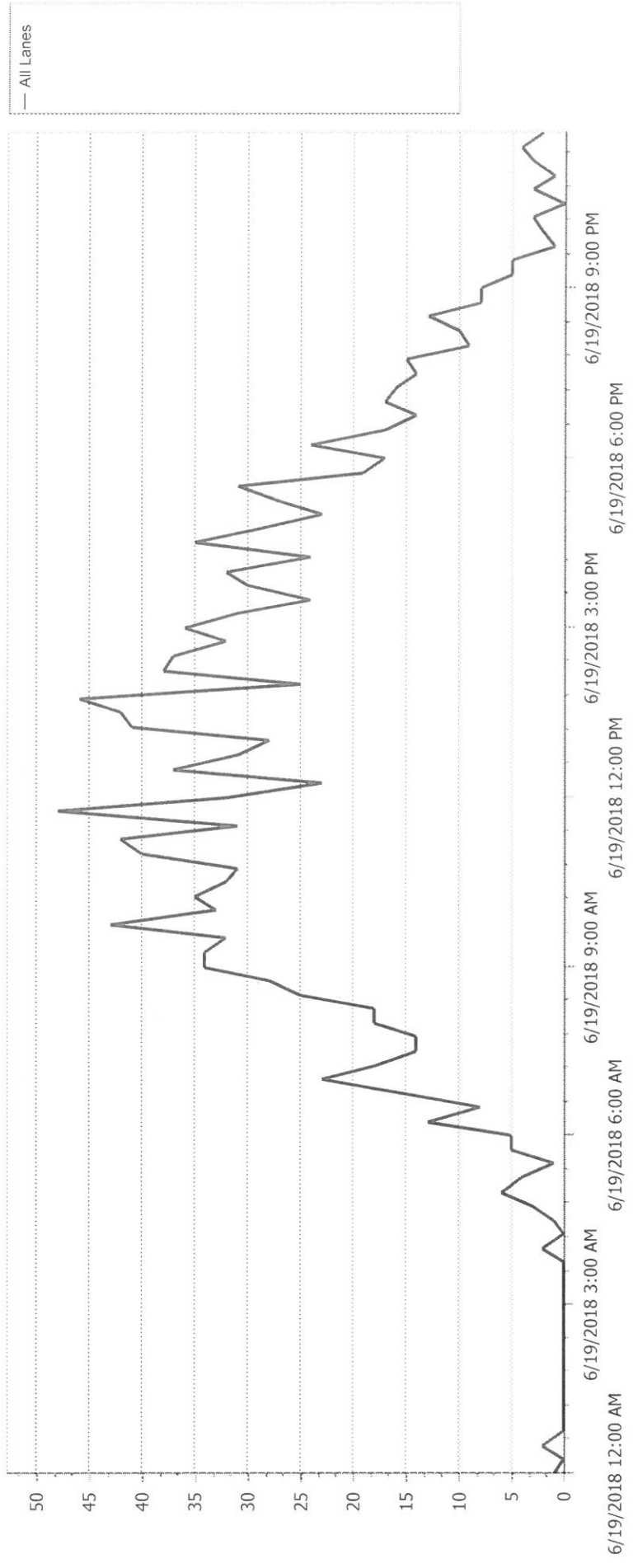




Volume by Lane

Name: Madrid btw 41 & Monaco
Description: Madrid btw 41 & Monaco
Site: 000000000316
Latitude: 0.000000 N
Started: 6/19/2018 12:00:00 AM

Station: 000000000316
Longitude: 0.000000 E
Ended: 6/19/2018 11:59:59 PM



Tuesday, June 19, 2018

Interval	All Lanes
00:00	1
00:15	0
00:30	2
00:45	0
01:00	0
01:15	0
01:30	0
01:45	0
02:00	0
02:15	0
02:30	0
02:45	0
03:00	0
03:15	0
03:30	0
03:45	0
04:00	2
04:15	0
04:30	1
04:45	3
05:00	6
05:15	4
05:30	1
05:45	5
06:00	5
06:15	13
06:30	8
06:45	15
07:00	23
07:15	18
07:30	14
07:45	14
08:00	18
08:15	18
08:30	25
08:45	28
09:00	34
09:15	34



Tuesday, June 19, 2018

Interval	All Lanes
09:30	32
09:45	43
10:00	33
10:15	35
10:30	32
10:45	31
11:00	40
11:15	42
11:30	31
11:45	48
12:00	32
12:15	23
12:30	37
12:45	31
13:00	28
13:15	41
13:30	42
13:45	46
14:00	25
14:15	38
14:30	37
14:45	32
15:00	36
15:15	31
15:30	24
15:45	30
16:00	32
16:15	24
16:30	35
16:45	29
17:00	23
17:15	27
17:30	31
17:45	19
18:00	17
18:15	24
18:30	17
18:45	14



Tuesday, June 19, 2018

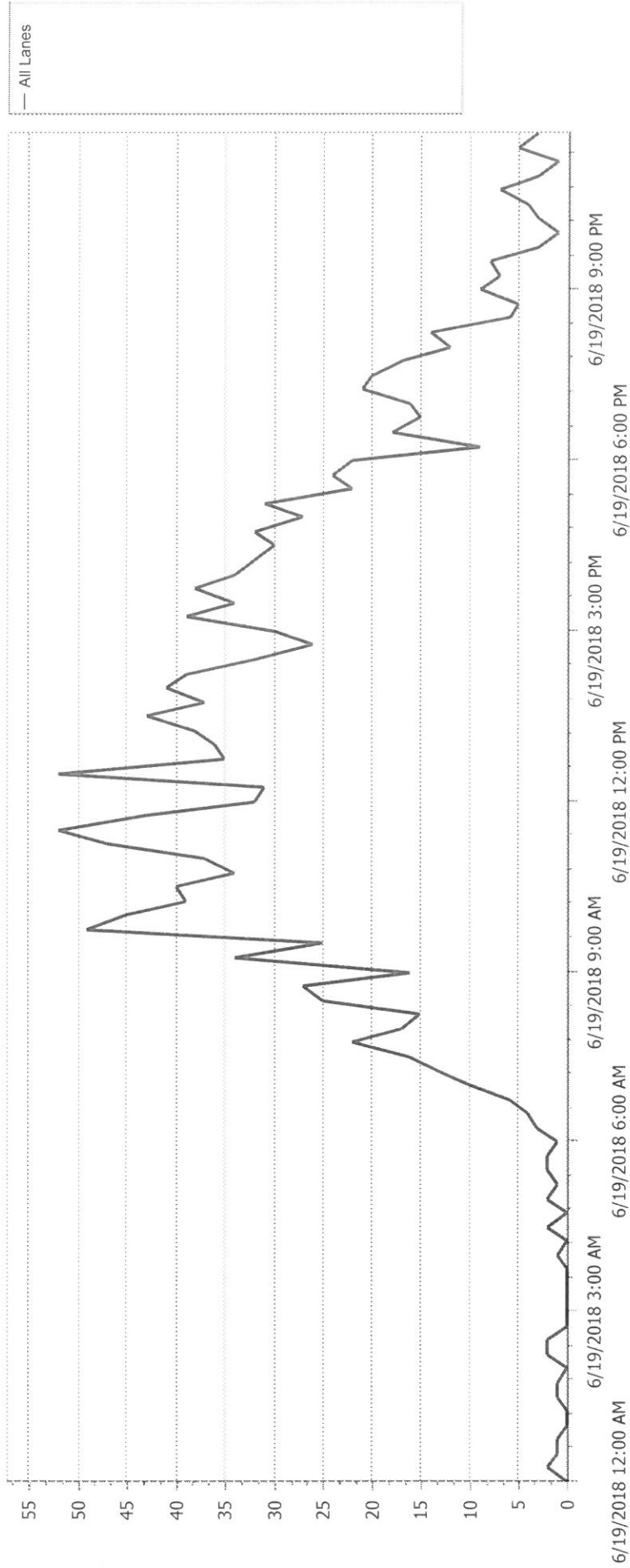
Interval	All Lanes
19:00	17
19:15	16
19:30	14
19:45	15
20:00	9
20:15	10
20:30	13
20:45	8
21:00	8
21:15	5
21:30	5
21:45	1
22:00	2
22:15	3
22:30	0
22:45	3
23:00	1
23:15	3
23:30	4
23:45	2
Daily Total	1623
AM Peak	161 (starting at 11:00:00)
PM Peak	157 (starting at 13:00:00)
Average Interval	17
Maximum in one Interval	48
Grand Total	1623





Volume by Lane

Name: Tripoli btw Monaco & Madrid
Description: Tripoli btw Monaco & Madrid
Site: 000000000015
Latitude: 0.000000 N
Started: 6/19/2018 12:00:00 AM
Station: 000000000015
Longitude: 0.000000 E
Ended: 6/19/2018 11:59:59 PM



Tuesday, June 19, 2018

Interval	All Lanes
00:00	0
00:15	2
00:30	1
00:45	1
01:00	0
01:15	0
01:30	1
01:45	1
02:00	0
02:15	2
02:30	2
02:45	0
03:00	0
03:15	0
03:30	0
03:45	0
04:00	1
04:15	0
04:30	2
04:45	0
05:00	2
05:15	1
05:30	2
05:45	2
06:00	1
06:15	3
06:30	4
06:45	6
07:00	10
07:15	13
07:30	16
07:45	22
08:00	17
08:15	15
08:30	25
08:45	27
09:00	16
09:15	34



Tuesday, June 19, 2018

Interval	All Lanes
09:30	25
09:45	49
10:00	45
10:15	39
10:30	40
10:45	34
11:00	37
11:15	47
11:30	52
11:45	43
12:00	32
12:15	31
12:30	52
12:45	35
13:00	36
13:15	38
13:30	43
13:45	37
14:00	41
14:15	39
14:30	32
14:45	26
15:00	30
15:15	39
15:30	34
15:45	38
16:00	34
16:15	32
16:30	30
16:45	32
17:00	27
17:15	31
17:30	22
17:45	24
18:00	22
18:15	9
18:30	18
18:45	15



Tuesday, June 19, 2018

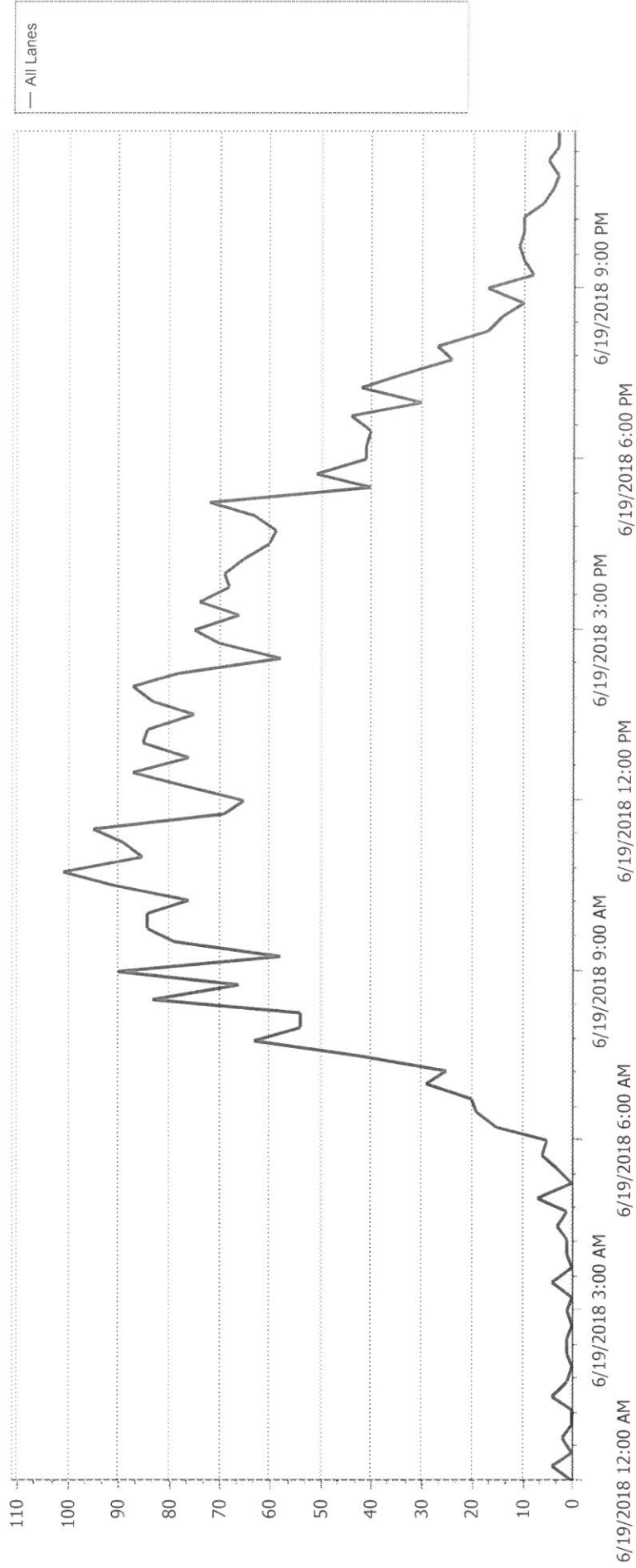
Interval	All Lanes
19:00	16
19:15	21
19:30	20
19:45	17
20:00	12
20:15	14
20:30	6
20:45	5
21:00	9
21:15	7
21:30	8
21:45	3
22:00	1
22:15	3
22:30	4
22:45	7
23:00	3
23:15	1
23:30	5
23:45	3
Daily Total	1684
AM Peak	179 (starting at 11:00:00)
PM Peak	161 (starting at 12:30:00)
Average Interval	18
Maximum in one Interval	52
Grand Total	1684





Volume by Lane

Name: Monaco btw 41 & Madrid
Description: Monaco btw 41 & Madrid
Site: 000000000318
Latitude: 0.000000 N
Started: 6/19/2018 12:00:00 AM
Station: 000000000318
Longitude: 0.000000 E
Ended: 6/19/2018 11:59:59 PM



Tuesday, June 19, 2018

Interval	All Lanes
00:00	0
00:15	4
00:30	0
00:45	2
01:00	0
01:15	0
01:30	4
01:45	1
02:00	0
02:15	1
02:30	1
02:45	0
03:00	1
03:15	0
03:30	4
03:45	0
04:00	1
04:15	1
04:30	3
04:45	1
05:00	7
05:15	0
05:30	3
05:45	6
06:00	5
06:15	15
06:30	19
06:45	20
07:00	29
07:15	25
07:30	42
07:45	63
08:00	54
08:15	54
08:30	83
08:45	66
09:00	90
09:15	58



Tuesday, June 19, 2018

Interval	All Lanes
09:30	79
09:45	84
10:00	84
10:15	76
10:30	91
10:45	101
11:00	85
11:15	89
11:30	95
11:45	69
12:00	65
12:15	77
12:30	87
12:45	76
13:00	85
13:15	84
13:30	75
13:45	83
14:00	87
14:15	78
14:30	58
14:45	70
15:00	75
15:15	66
15:30	74
15:45	68
16:00	69
16:15	65
16:30	60
16:45	59
17:00	63
17:15	72
17:30	40
17:45	51
18:00	41
18:15	41
18:30	40
18:45	44



Tuesday, June 19, 2018

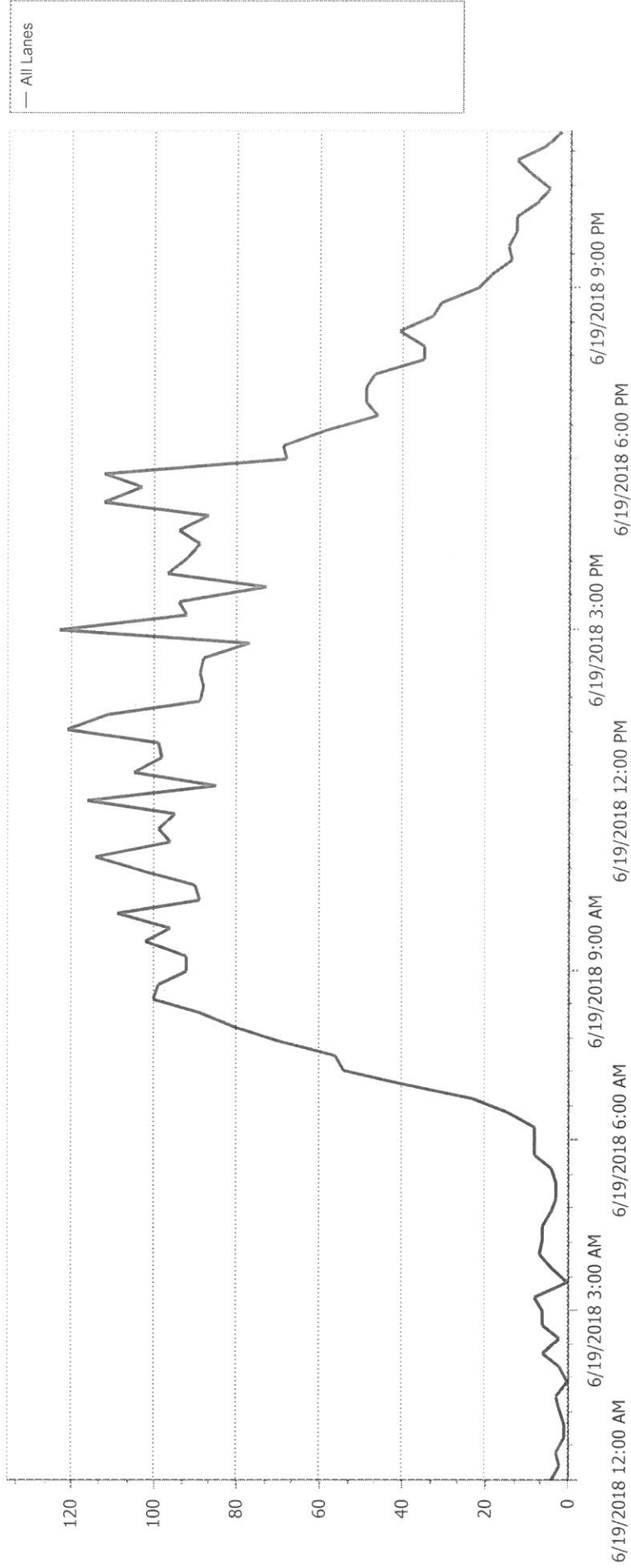
Interval	All Lanes
19:00	30
19:15	42
19:30	34
19:45	24
20:00	27
20:15	17
20:30	14
20:45	10
21:00	17
21:15	8
21:30	10
21:45	11
22:00	10
22:15	10
22:30	6
22:45	4
23:00	3
23:15	5
23:30	3
23:45	3
Daily Total	3657
AM Peak	370 (starting at 10:45:00)
PM Peak	332 (starting at 12:30:00)
Average Interval	38
Maximum in one Interval	101
Grand Total	3657





Volume by Lane

Name: Shreve btw Henry & Magdalena
Description: Shreve btw Henry & Magdalena
Site: 000000000325 Station: 000000000325
Latitude: 0.000000 N Longitude: 0.000000 E
Started: 6/19/2018 12:00:00 AM Ended: 6/19/2018 11:59:59 PM



Tuesday, June 19, 2018

Interval	All Lanes
00:00	4
00:15	2
00:30	3
00:45	1
01:00	1
01:15	2
01:30	3
01:45	0
02:00	2
02:15	6
02:30	2
02:45	6
03:00	6
03:15	8
03:30	0
03:45	4
04:00	7
04:15	6
04:30	6
04:45	4
05:00	3
05:15	3
05:30	4
05:45	8
06:00	8
06:15	8
06:30	15
06:45	23
07:00	40
07:15	54
07:30	56
07:45	70
08:00	80
08:15	89
08:30	100
08:45	99
09:00	92
09:15	92



Tuesday, June 19, 2018

Interval	All Lanes
09:30	102
09:45	96
10:00	109
10:15	89
10:30	90
10:45	102
11:00	114
11:15	96
11:30	99
11:45	95
12:00	116
12:15	85
12:30	105
12:45	98
13:00	99
13:15	121
13:30	111
13:45	89
14:00	88
14:15	89
14:30	88
14:45	77
15:00	123
15:15	92
15:30	94
15:45	73
16:00	97
16:15	92
16:30	89
16:45	94
17:00	87
17:15	112
17:30	103
17:45	112
18:00	68
18:15	69
18:30	59
18:45	46



Tuesday, June 19, 2018

Interval	All Lanes
19:00	49
19:15	49
19:30	47
19:45	35
20:00	35
20:15	41
20:30	33
20:45	31
21:00	22
21:15	19
21:30	14
21:45	15
22:00	13
22:15	13
22:30	8
22:45	5
23:00	9
23:15	13
23:30	6
23:45	2
Daily Total	4944
AM Peak	411 (starting at 10:45:00)
PM Peak	429 (starting at 12:45:00)
Average Interval	52
Maximum in one Interval	123
Grand Total	4944

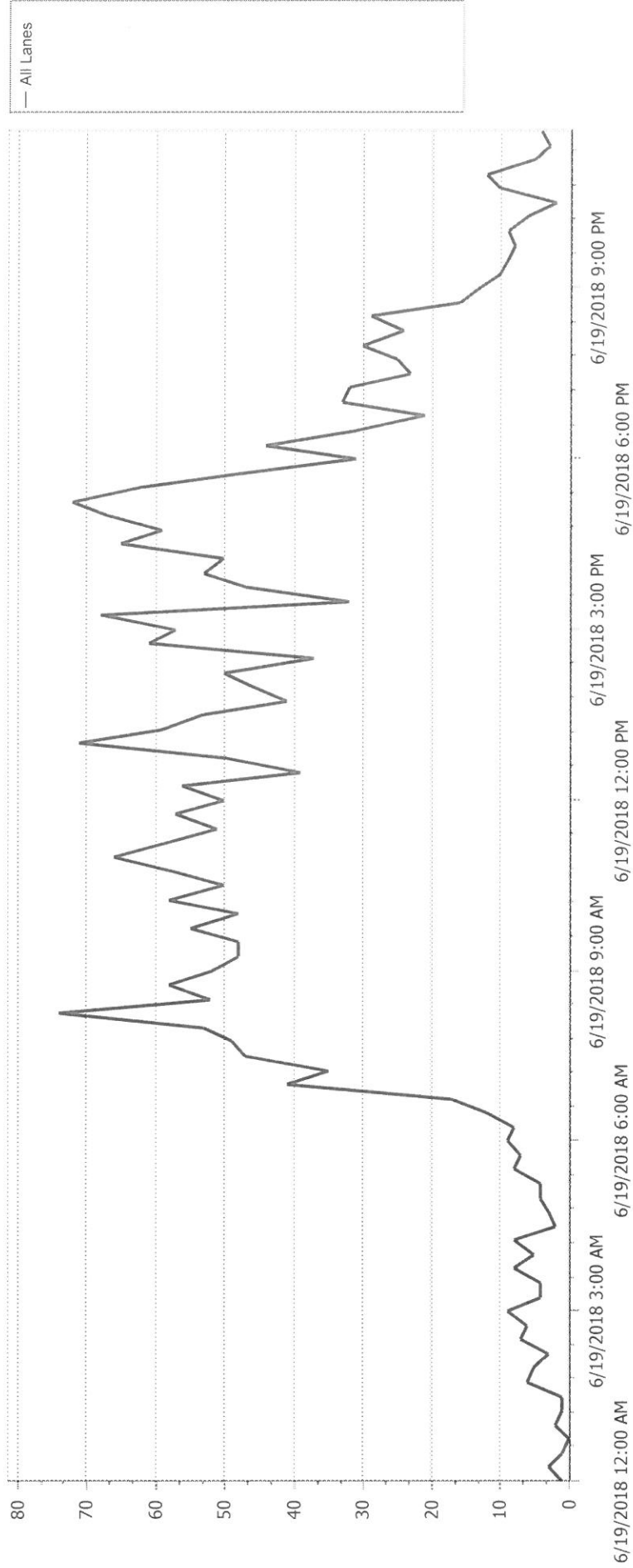




Volume by Lane

Name: Shreve btw Olympia & Henry
Description: Shreve btw Olympia & Henry
Site: 000000000324
Latitude: 0.000000 N
Started: 6/19/2018 12:00:00 AM

Station: 000000000324
Longitude: 0.000000 E
Ended: 6/19/2018 11:59:59 PM



Tuesday, June 19, 2018

Interval	All Lanes
00:00	1
00:15	3
00:30	1
00:45	0
01:00	2
01:15	1
01:30	1
01:45	6
02:00	5
02:15	3
02:30	7
02:45	6
03:00	9
03:15	4
03:30	4
03:45	8
04:00	5
04:15	8
04:30	2
04:45	3
05:00	4
05:15	4
05:30	8
05:45	7
06:00	9
06:15	8
06:30	12
06:45	17
07:00	41
07:15	35
07:30	47
07:45	49
08:00	53
08:15	74
08:30	52
08:45	58
09:00	52
09:15	48



Tuesday, June 19, 2018

Interval	All Lanes
09:30	48
09:45	55
10:00	48
10:15	58
10:30	50
10:45	57
11:00	66
11:15	58
11:30	51
11:45	57
12:00	50
12:15	56
12:30	39
12:45	50
13:00	71
13:15	59
13:30	53
13:45	41
14:00	46
14:15	50
14:30	37
14:45	61
15:00	57
15:15	68
15:30	32
15:45	47
16:00	53
16:15	50
16:30	65
16:45	59
17:00	67
17:15	72
17:30	62
17:45	48
18:00	31
18:15	44
18:30	31
18:45	21



Tuesday, June 19, 2018

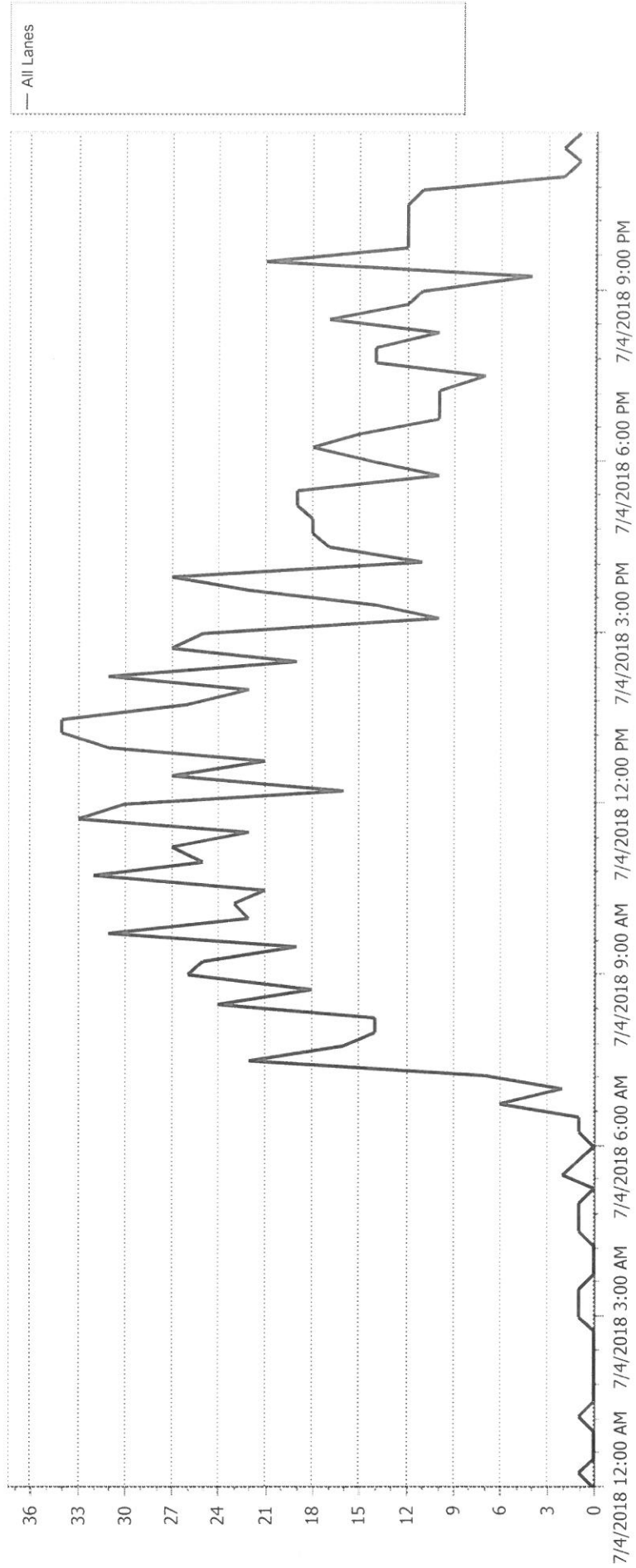
Interval	All Lanes
19:00	33
19:15	32
19:30	23
19:45	25
20:00	30
20:15	24
20:30	29
20:45	16
21:00	13
21:15	10
21:30	9
21:45	8
22:00	9
22:15	6
22:30	2
22:45	10
23:00	12
23:15	5
23:30	3
23:45	4
Daily Total	2928
AM Peak	237 (starting at 08:00:00)
PM Peak	263 (starting at 16:30:00)
Average Interval	31
Maximum in one Interval	74
Grand Total	2928





Volume by Lane

Name: Bal Habor Btw Albatros & Casey Key
Description: Bal Habor Btw Albatros & Casey Key
Site: 000000000303
Latitude: 0.000000 N
Started: 7/4/2018 12:00:00 AM
Station: 000000000303
Longitude: 0.000000 E
Ended: 7/4/2018 11:59:59 PM



Wednesday, July 04, 2018

Interval	All Lanes
00:00	0
00:15	1
00:30	0
00:45	0
01:00	0
01:15	1
01:30	0
01:45	0
02:00	0
02:15	0
02:30	0
02:45	0
03:00	1
03:15	1
03:30	1
03:45	0
04:00	0
04:15	0
04:30	1
04:45	1
05:00	1
05:15	0
05:30	2
05:45	1
06:00	0
06:15	1
06:30	1
06:45	6
07:00	2
07:15	7
07:30	22
07:45	16
08:00	14
08:15	14
08:30	24
08:45	18
09:00	26
09:15	25



Wednesday, July 04, 2018

Interval	All Lanes
09:30	19
09:45	31
10:00	22
10:15	23
10:30	21
10:45	32
11:00	25
11:15	27
11:30	22
11:45	33
12:00	30
12:15	16
12:30	27
12:45	21
13:00	31
13:15	34
13:30	34
13:45	26
14:00	22
14:15	31
14:30	19
14:45	27
15:00	25
15:15	10
15:30	14
15:45	22
16:00	27
16:15	11
16:30	17
16:45	18
17:00	18
17:15	19
17:30	19
17:45	10
18:00	14
18:15	18
18:30	15
18:45	10



Wednesday, July 04, 2018

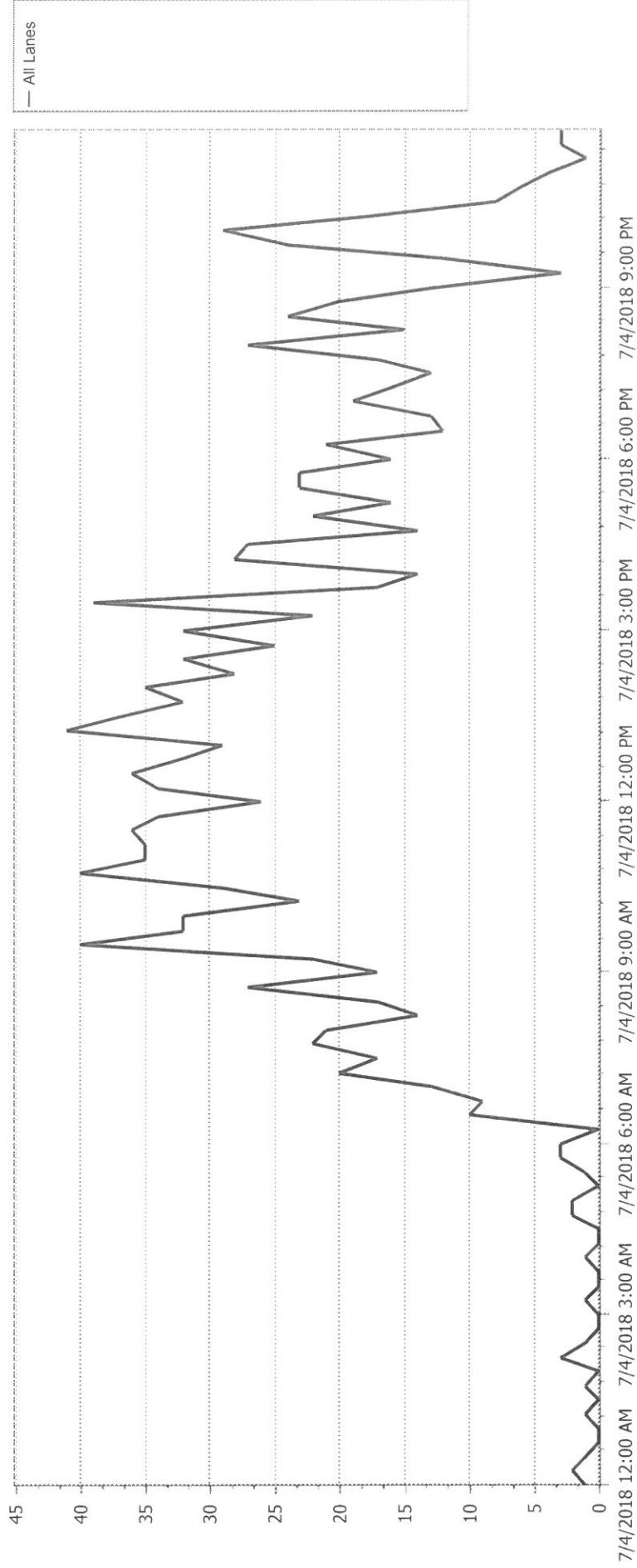
Interval	All Lanes
19:00	10
19:15	10
19:30	7
19:45	14
20:00	14
20:15	10
20:30	17
20:45	12
21:00	11
21:15	4
21:30	21
21:45	12
22:00	12
22:15	12
22:30	12
22:45	11
23:00	2
23:15	1
23:30	2
23:45	1
Daily Total	1222
AM Peak	107 (starting at 11:00:00)
PM Peak	125 (starting at 13:00:00)
Average Interval	13
Maximum in one Interval	34
Grand Total	1222





Volume by Lane

Name: Albatross Btw Bal Harbor & Whippoorwill
Description: Albatross Btw Bal Harbor & Whippoorwill
Site: 000000000301
Latitude: 0.000000 N
Started: 7/4/2018 12:00:00 AM
Station: 000000000301
Longitude: 0.000000 E
Ended: 7/4/2018 11:59:59 PM



Wednesday, July 04, 2018

Interval	All Lanes
00:00	1
00:15	2
00:30	1
00:45	0
01:00	0
01:15	1
01:30	0
01:45	1
02:00	0
02:15	3
02:30	1
02:45	0
03:00	0
03:15	1
03:30	0
03:45	0
04:00	1
04:15	0
04:30	0
04:45	2
05:00	2
05:15	0
05:30	1
05:45	3
06:00	3
06:15	0
06:30	10
06:45	9
07:00	13
07:15	20
07:30	17
07:45	22
08:00	21
08:15	14
08:30	17
08:45	27
09:00	17
09:15	22



Wednesday, July 04, 2018

Interval	All Lanes
09:30	40
09:45	32
10:00	32
10:15	23
10:30	29
10:45	40
11:00	35
11:15	35
11:30	36
11:45	34
12:00	26
12:15	34
12:30	36
12:45	32
13:00	29
13:15	41
13:30	37
13:45	32
14:00	35
14:15	28
14:30	32
14:45	25
15:00	32
15:15	22
15:30	39
15:45	17
16:00	14
16:15	28
16:30	27
16:45	14
17:00	22
17:15	16
17:30	23
17:45	23
18:00	16
18:15	21
18:30	12
18:45	13



Wednesday, July 04, 2018

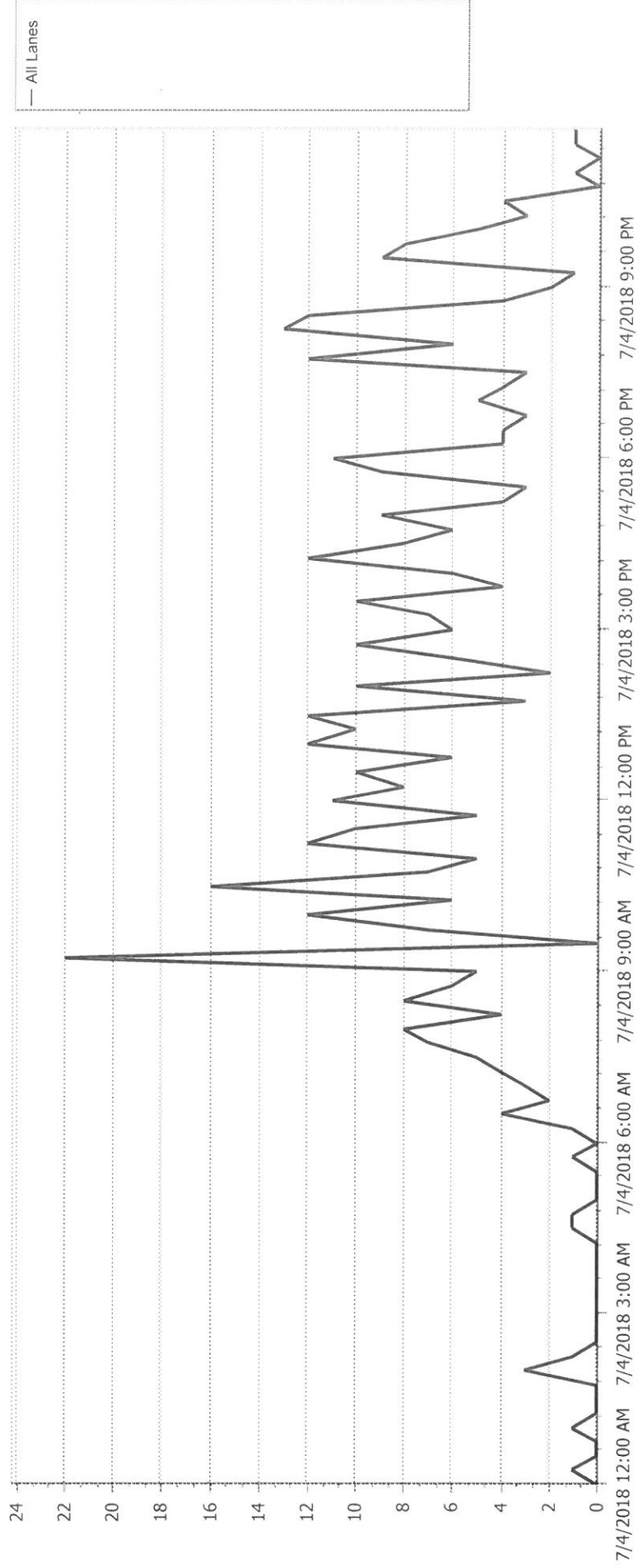
Interval	All Lanes
19:00	19
19:15	16
19:30	13
19:45	17
20:00	27
20:15	15
20:30	24
20:45	20
21:00	13
21:15	3
21:30	12
21:45	24
22:00	29
22:15	18
22:30	8
22:45	6
23:00	4
23:15	1
23:30	3
23:45	3
Daily Total	1569
AM Peak	146 (starting at 10:45:00)
PM Peak	145 (starting at 13:15:00)
Average Interval	16
Maximum in one Interval	41
Grand Total	1569





Volume by Lane

Name: Turtle Dove Btw. Whippoorwill & Termination
Description: Turtle Dove Btw. Whippoorwill & Termination
Site: 000000000328 Station: 000000000328
Latitude: 0.000000 N Longitude: 0.000000 E
Started: 7/4/2018 12:00:00 AM Ended: 7/4/2018 11:59:59 PM



Wednesday, July 04, 2018

Interval	All Lanes
00:00	0
00:15	1
00:30	0
00:45	0
01:00	1
01:15	0
01:30	0
01:45	0
02:00	3
02:15	1
02:30	0
02:45	0
03:00	0
03:15	0
03:30	0
03:45	0
04:00	0
04:15	0
04:30	1
04:45	1
05:00	0
05:15	0
05:30	0
05:45	1
06:00	0
06:15	1
06:30	4
06:45	2
07:00	3
07:15	4
07:30	5
07:45	7
08:00	8
08:15	4
08:30	8
08:45	6
09:00	5
09:15	22



Wednesday, July 04, 2018

Interval	All Lanes
09:30	0
09:45	7
10:00	12
10:15	6
10:30	16
10:45	7
11:00	5
11:15	12
11:30	10
11:45	5
12:00	11
12:15	8
12:30	10
12:45	6
13:00	12
13:15	10
13:30	12
13:45	3
14:00	10
14:15	2
14:30	6
14:45	10
15:00	6
15:15	7
15:30	10
15:45	4
16:00	6
16:15	12
16:30	8
16:45	6
17:00	9
17:15	4
17:30	3
17:45	9
18:00	11
18:15	4
18:30	4
18:45	3



Wednesday, July 04, 2018

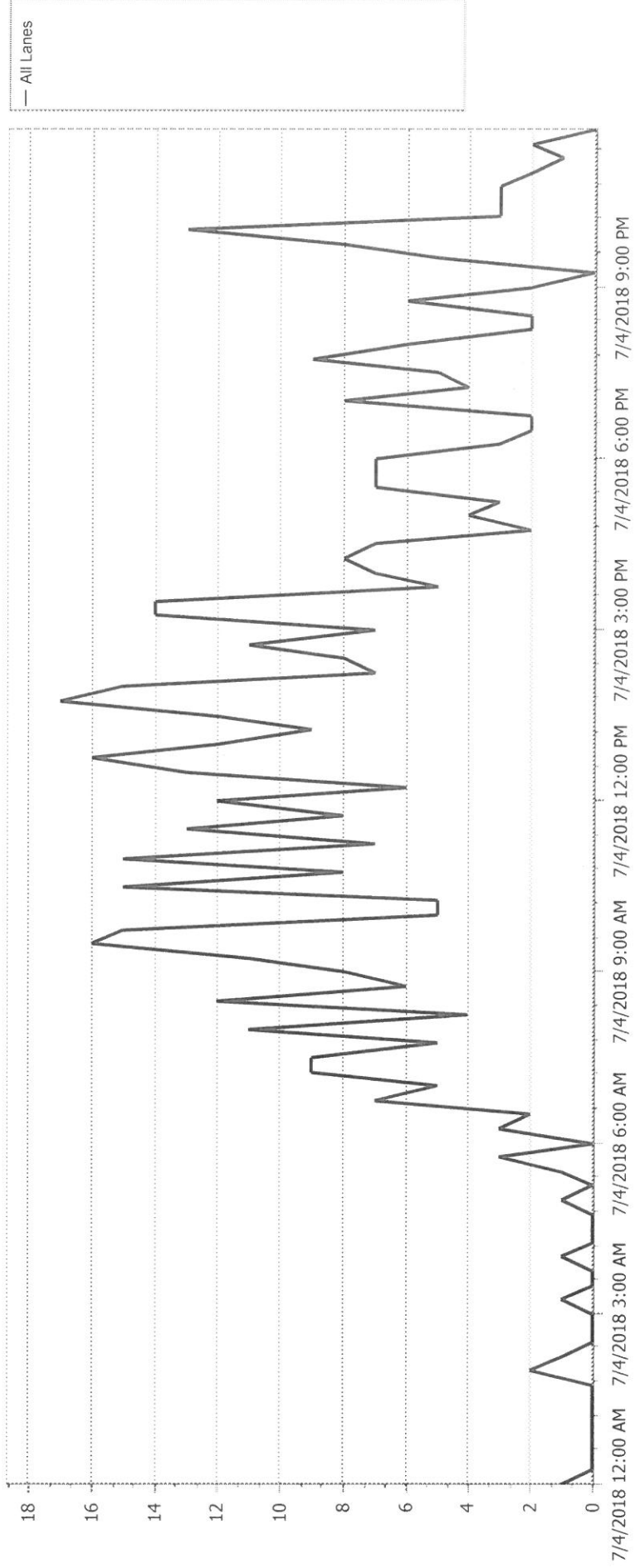
Interval	All Lanes
19:00	5
19:15	4
19:30	3
19:45	12
20:00	6
20:15	13
20:30	12
20:45	4
21:00	2
21:15	1
21:30	9
21:45	8
22:00	5
22:15	3
22:30	4
22:45	0
23:00	1
23:15	0
23:30	1
23:45	1
Daily Total	468
AM Peak	41 (starting at 08:30:00)
PM Peak	43 (starting at 19:45:00)
Average Interval	5
Maximum in one Interval	22
Grand Total	468





Volume by Lane

Name: Whippoorwill Btw. Turtledove & Termination
Description: Whippoorwill Btw. Turtledove & Termination
Site: 000000000335 Station: 000000000335
Latitude: 0.000000 N Longitude: 0.000000 E
Started: 7/4/2018 12:00:00 AM Ended: 7/4/2018 11:59:59 PM



Wednesday, July 04, 2018

Interval All Lanes

00:00	1
00:15	0
00:30	0
00:45	0
01:00	0
01:15	0
01:30	0
01:45	0
02:00	2
02:15	1
02:30	0
02:45	0
03:00	0
03:15	1
03:30	0
03:45	0
04:00	1
04:15	0
04:30	0
04:45	0
05:00	1
05:15	0
05:30	1
05:45	3
06:00	0
06:15	3
06:30	2
06:45	7
07:00	5
07:15	9
07:30	9
07:45	5
08:00	11
08:15	4
08:30	12
08:45	6
09:00	8
09:15	11



Wednesday, July 04, 2018

Interval All Lanes

09:30	16
09:45	15
10:00	5
10:15	5
10:30	15
10:45	8
11:00	15
11:15	7
11:30	13
11:45	8
12:00	12
12:15	6
12:30	13
12:45	16
13:00	12
13:15	9
13:30	12
13:45	17
14:00	15
14:15	7
14:30	8
14:45	11
15:00	7
15:15	14
15:30	14
15:45	5
16:00	7
16:15	8
16:30	7
16:45	2
17:00	4
17:15	3
17:30	7
17:45	7
18:00	7
18:15	3
18:30	2
18:45	2



Wednesday, July 04, 2018

Interval All Lanes

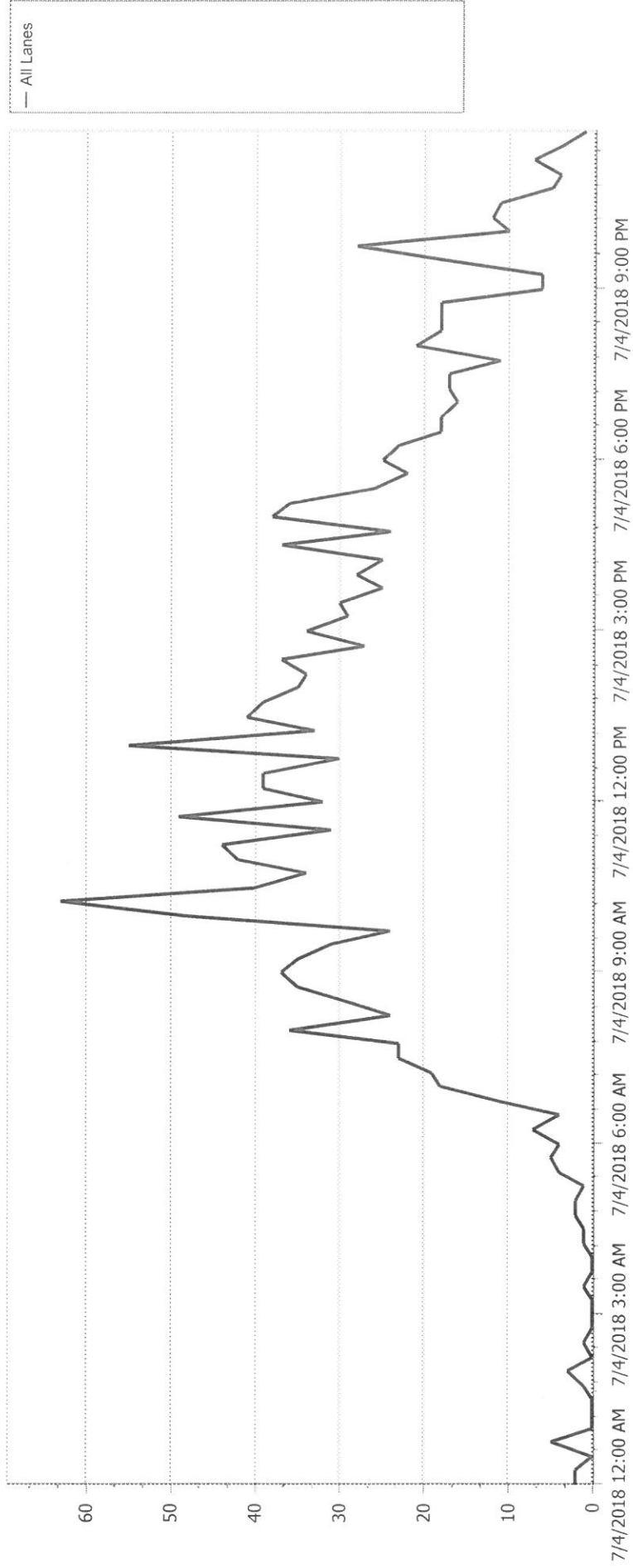
19:00	8
19:15	4
19:30	5
19:45	9
20:00	6
20:15	2
20:30	2
20:45	6
21:00	2
21:15	0
21:30	5
21:45	8
22:00	13
22:15	3
22:30	3
22:45	3
23:00	2
23:15	1
23:30	2
23:45	0
Daily Total	531
AM Peak	50 (starting at 09:00:00)
PM Peak	53 (starting at 13:15:00)
Average Interval	6
Maximum in one Interval	17
Grand Total	531





Volume by Lane

Name: Aqwi Esta Btw. Bal Harbor & Socorro
Description: Aqwi Esta Btw. Bal Harbor & Socorro
Site: 000000000302
Latitude: 0.000000 N
Started: 7/4/2018 12:00:00 AM
Station: 000000000302
Longitude: 0.000000 E
Ended: 7/4/2018 11:59:59 PM



Wednesday, July 04, 2018

Interval	All Lanes
00:00	2
00:15	2
00:30	0
00:45	5
01:00	0
01:15	0
01:30	0
01:45	1
02:00	3
02:15	0
02:30	1
02:45	0
03:00	0
03:15	0
03:30	1
03:45	0
04:00	0
04:15	1
04:30	1
04:45	2
05:00	2
05:15	1
05:30	4
05:45	5
06:00	4
06:15	7
06:30	4
06:45	11
07:00	18
07:15	19
07:30	23
07:45	23
08:00	36
08:15	24
08:30	29
08:45	35
09:00	37
09:15	35



Wednesday, July 04, 2018

Interval	All Lanes
09:30	31
09:45	24
10:00	48
10:15	63
10:30	40
10:45	34
11:00	42
11:15	44
11:30	31
11:45	49
12:00	32
12:15	39
12:30	39
12:45	30
13:00	55
13:15	33
13:30	41
13:45	39
14:00	35
14:15	34
14:30	37
14:45	27
15:00	34
15:15	29
15:30	30
15:45	25
16:00	28
16:15	25
16:30	37
16:45	24
17:00	38
17:15	36
17:30	26
17:45	22
18:00	25
18:15	23
18:30	18
18:45	18



Wednesday, July 04, 2018

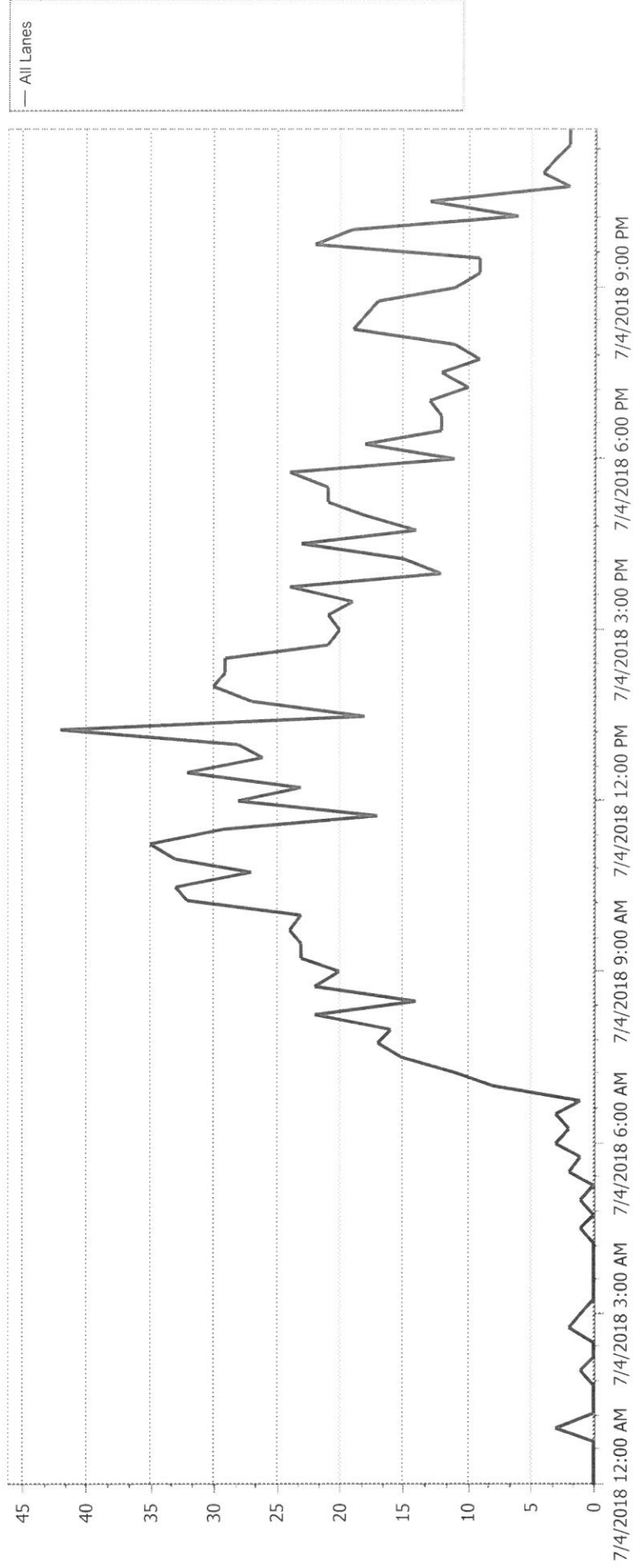
Interval	All Lanes
19:00	16
19:15	17
19:30	17
19:45	11
20:00	21
20:15	18
20:30	18
20:45	18
21:00	6
21:15	6
21:30	18
21:45	28
22:00	10
22:15	12
22:30	11
22:45	5
23:00	4
23:15	7
23:30	4
23:45	1
Daily Total	1869
AM Peak	185 (starting at 10:00:00)
PM Peak	168 (starting at 13:00:00)
Average Interval	19
Maximum in one Interval	63
Grand Total	1869





Volume by Lane

Name: Coronado Btw. Aqui Esta & West Marion
Description: Coronado Btw. Aqui Esta & West Marion
Site: 000000000312
Latitude: 0.000000 N
Started: 7/4/2018 12:00:00 AM
Station: 000000000312
Longitude: 0.000000 E
Ended: 7/4/2018 11:59:59 PM



Wednesday, July 04, 2018

Interval	All Lanes
00:00	0
00:15	0
00:30	0
00:45	0
01:00	3
01:15	0
01:30	0
01:45	0
02:00	1
02:15	0
02:30	0
02:45	2
03:00	1
03:15	0
03:30	0
03:45	0
04:00	0
04:15	0
04:30	1
04:45	0
05:00	1
05:15	0
05:30	2
05:45	1
06:00	3
06:15	2
06:30	3
06:45	1
07:00	8
07:15	11
07:30	15
07:45	17
08:00	16
08:15	22
08:30	14
08:45	22
09:00	20
09:15	23



Wednesday, July 04, 2018

Interval	All Lanes
09:30	23
09:45	24
10:00	23
10:15	32
10:30	33
10:45	27
11:00	33
11:15	35
11:30	29
11:45	17
12:00	28
12:15	23
12:30	32
12:45	26
13:00	28
13:15	42
13:30	18
13:45	27
14:00	30
14:15	29
14:30	29
14:45	21
15:00	20
15:15	21
15:30	19
15:45	24
16:00	12
16:15	15
16:30	23
16:45	14
17:00	18
17:15	21
17:30	21
17:45	24
18:00	11
18:15	18
18:30	12
18:45	12



Wednesday, July 04, 2018

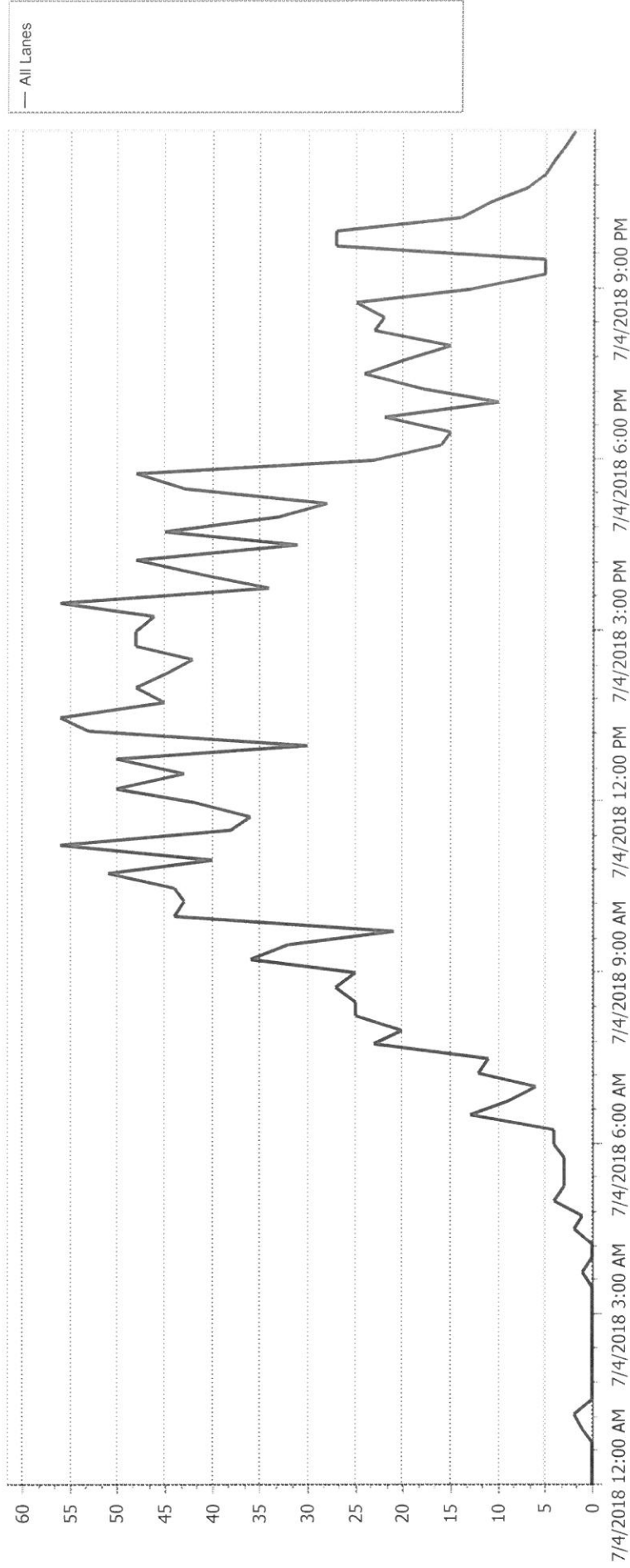
Interval	All Lanes
19:00	13
19:15	10
19:30	12
19:45	9
20:00	11
20:15	19
20:30	18
20:45	17
21:00	11
21:15	9
21:30	9
21:45	22
22:00	19
22:15	6
22:30	13
22:45	2
23:00	4
23:15	3
23:30	2
23:45	2
Daily Total	1294
AM Peak	128 (starting at 10:30:00)
PM Peak	128 (starting at 12:30:00)
Average Interval	13
Maximum in one Interval	42
Grand Total	1294





Volume by Lane

Name: Vasco Peoples Bridge btwn West Marion & Colony Point
Description: Vasco Peoples Bridge btwn West Marion & Colony Point
Site: 000000000222 Station: 000000000222
Latitude: 0.000000 N Longitude: 0.000000 E
Started: 7/4/2018 12:00:00 AM Ended: 7/4/2018 11:59:59 PM



Wednesday, July 04, 2018

Interval	All Lanes
00:00	0
00:15	0
00:30	0
00:45	0
01:00	1
01:15	2
01:30	0
01:45	0
02:00	0
02:15	0
02:30	0
02:45	0
03:00	0
03:15	0
03:30	0
03:45	1
04:00	0
04:15	0
04:30	2
04:45	1
05:00	4
05:15	3
05:30	3
05:45	3
06:00	4
06:15	4
06:30	13
06:45	9
07:00	6
07:15	12
07:30	11
07:45	23
08:00	20
08:15	25
08:30	25
08:45	27
09:00	25
09:15	36



Wednesday, July 04, 2018

Interval	All Lanes
09:30	32
09:45	21
10:00	44
10:15	43
10:30	44
10:45	51
11:00	40
11:15	56
11:30	38
11:45	36
12:00	42
12:15	50
12:30	43
12:45	50
13:00	30
13:15	53
13:30	56
13:45	45
14:00	48
14:15	45
14:30	42
14:45	48
15:00	48
15:15	46
15:30	56
15:45	34
16:00	41
16:15	48
16:30	31
16:45	45
17:00	33
17:15	28
17:30	43
17:45	48
18:00	23
18:15	16
18:30	15
18:45	22



Wednesday, July 04, 2018

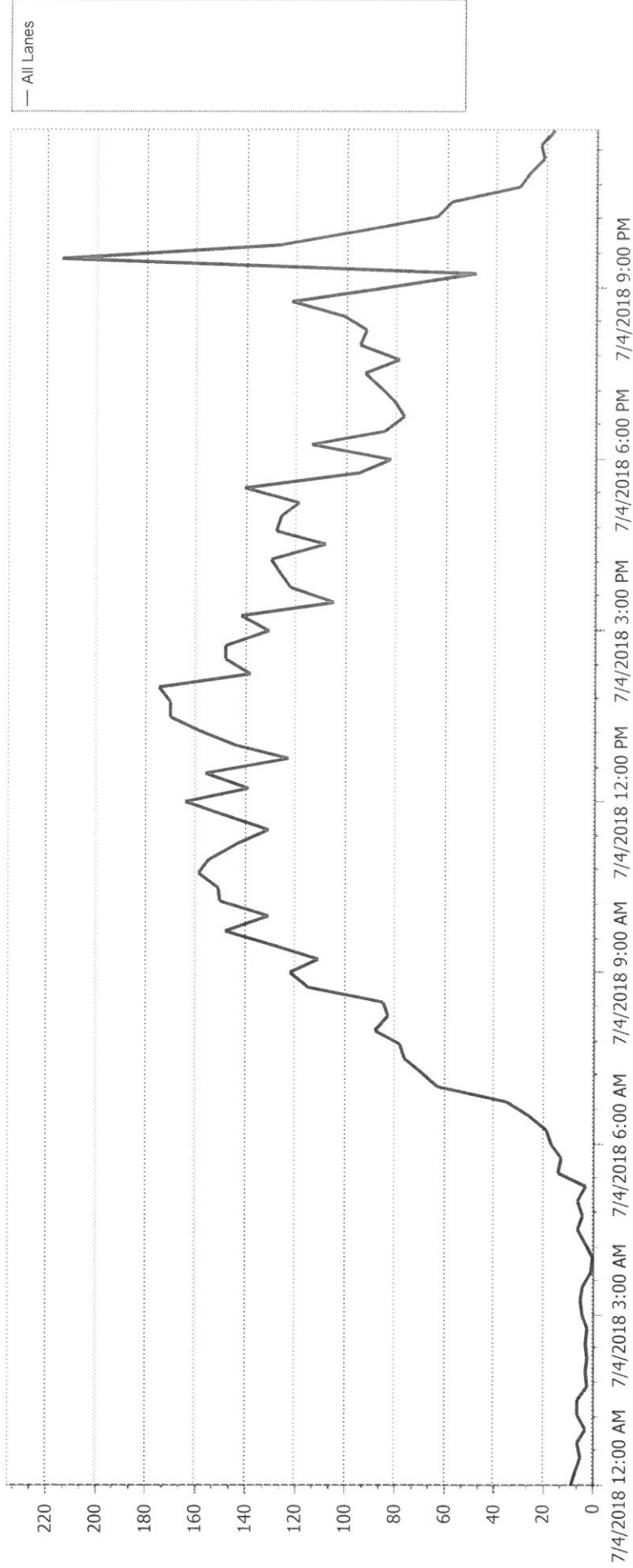
Interval	All Lanes
19:00	10
19:15	18
19:30	24
19:45	20
20:00	15
20:15	23
20:30	22
20:45	25
21:00	13
21:15	5
21:30	5
21:45	27
22:00	27
22:15	14
22:30	11
22:45	7
23:00	5
23:15	4
23:30	3
23:45	2
Daily Total	2074
AM Peak	191 (starting at 10:30:00)
PM Peak	202 (starting at 13:15:00)
Average Interval	22
Maximum in one Interval	56
Grand Total	2074





Volume by Lane

Name: Beecher Bridge Btw. West Marion & Park Beach Cir
Description: Beecher Bridge Btw. West Marion & Park Beach Cir
Site: 000000000555 Station: 000000000555
Latitude: 0.000000 N Longitude: 0.000000 E
Started: 7/4/2018 12:00:00 AM Ended: 7/4/2018 11:59:59 PM



Wednesday, July 04, 2018

Interval	All Lanes
00:00	9
00:15	7
00:30	5
00:45	6
01:00	3
01:15	6
01:30	6
01:45	2
02:00	3
02:15	2
02:30	3
02:45	2
03:00	4
03:15	5
03:30	4
03:45	1
04:00	0
04:15	3
04:30	6
04:45	4
05:00	6
05:15	3
05:30	14
05:45	13
06:00	17
06:15	19
06:30	26
06:45	35
07:00	63
07:15	69
07:30	76
07:45	78
08:00	88
08:15	83
08:30	85
08:45	115
09:00	122
09:15	111



Wednesday, July 04, 2018

Interval	All Lanes
09:30	130
09:45	148
10:00	131
10:15	150
10:30	151
10:45	159
11:00	155
11:15	144
11:30	131
11:45	147
12:00	164
12:15	139
12:30	156
12:45	123
13:00	144
13:15	159
13:30	170
13:45	170
14:00	175
14:15	138
14:30	148
14:45	148
15:00	131
15:15	142
15:30	105
15:45	122
16:00	126
16:15	130
16:30	108
16:45	128
17:00	126
17:15	119
17:30	141
17:45	95
18:00	82
18:15	114
18:30	85
18:45	77



Wednesday, July 04, 2018

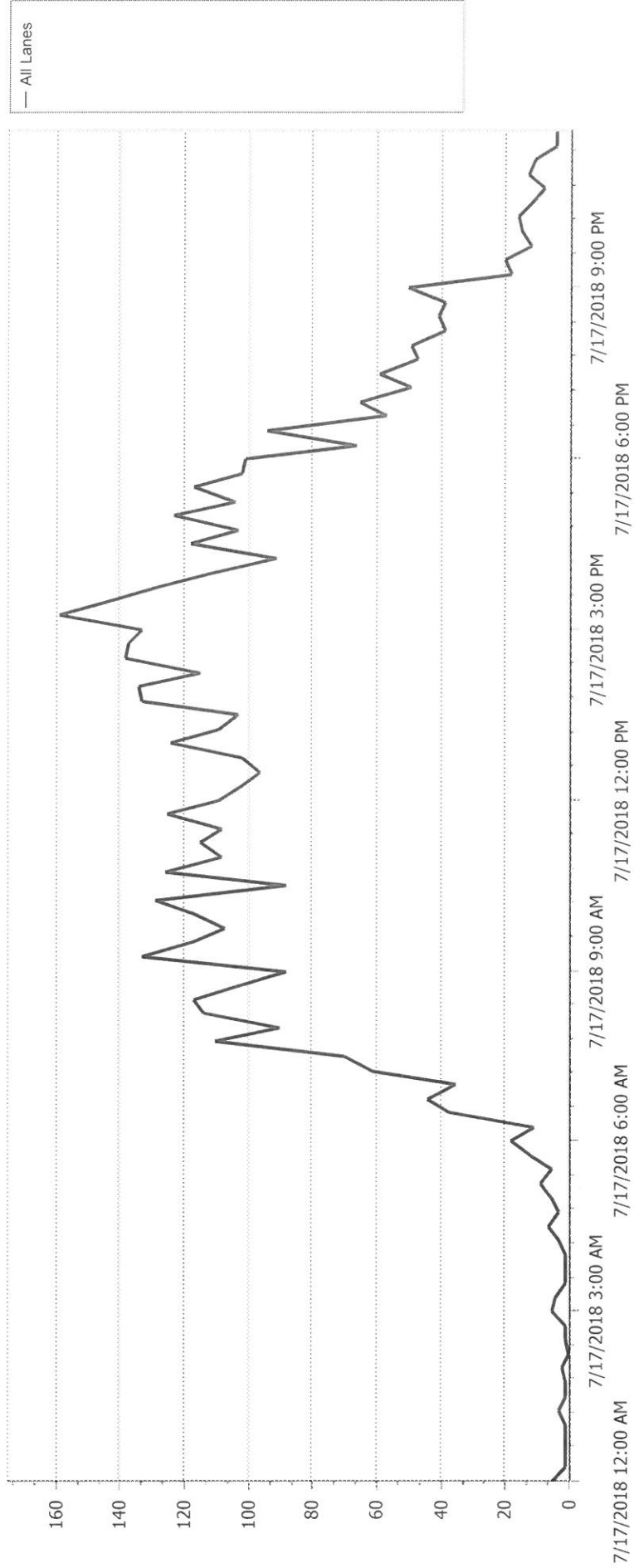
Interval	All Lanes
19:00	81
19:15	86
19:30	93
19:45	79
20:00	95
20:15	92
20:30	101
20:45	122
21:00	86
21:15	48
21:30	214
21:45	127
22:00	93
22:15	64
22:30	58
22:45	31
23:00	27
23:15	21
23:30	22
23:45	17
Daily Total	7772
AM Peak	615 (starting at 10:15:00)
PM Peak	674 (starting at 13:15:00)
Average Interval	81
Maximum in one Interval	214
Grand Total	7772





Volume by Lane

Name: Sail Fish Bridge Btw. West Marion & Maria Ct.
Description: Sail Fish Bridge Btw. West Marion & Maria Ct.
Site: 000000000444 Station: 000000000444
Latitude: 0.000000 N Longitude: 0.000000 E
Started: 7/17/2018 12:00:00 AM Ended: 7/17/2018 11:59:59 PM



Tuesday, July 17, 2018

Interval	All Lanes
00:00	5
00:15	1
00:30	1
00:45	1
01:00	1
01:15	3
01:30	1
01:45	1
02:00	2
02:15	0
02:30	1
02:45	1
03:00	5
03:15	4
03:30	1
03:45	1
04:00	1
04:15	3
04:30	6
04:45	3
05:00	5
05:15	9
05:30	5
05:45	12
06:00	18
06:15	11
06:30	37
06:45	44
07:00	35
07:15	61
07:30	70
07:45	110
08:00	90
08:15	114
08:30	117
08:45	102
09:00	88
09:15	133



Tuesday, July 17, 2018

Interval	All Lanes
09:30	117
09:45	107
10:00	117
10:15	129
10:30	88
10:45	126
11:00	108
11:15	115
11:30	108
11:45	125
12:00	109
12:15	102
12:30	96
12:45	102
13:00	124
13:15	109
13:30	103
13:45	133
14:00	134
14:15	115
14:30	138
14:45	137
15:00	133
15:15	159
15:30	144
15:45	128
16:00	112
16:15	91
16:30	118
16:45	103
17:00	123
17:15	104
17:30	117
17:45	102
18:00	101
18:15	66
18:30	94
18:45	57



Tuesday, July 17, 2018

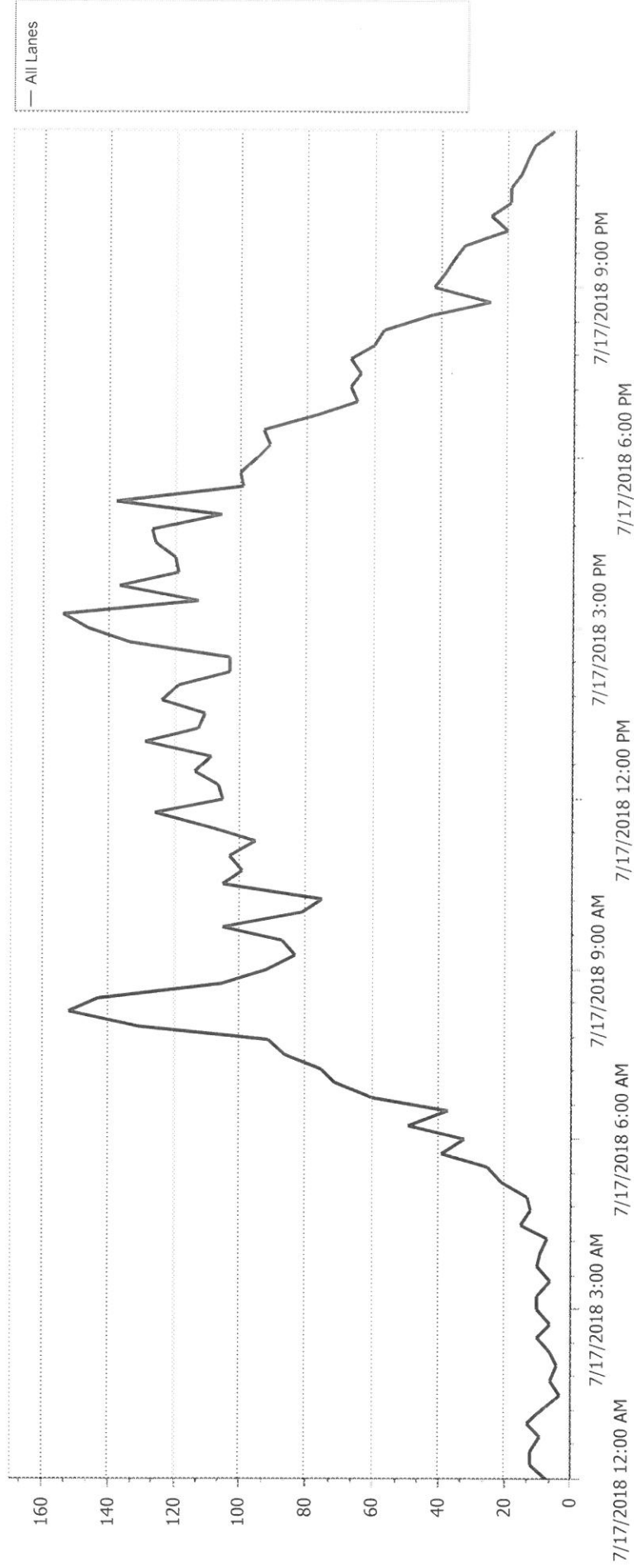
Interval	All Lanes
19:00	65
19:15	49
19:30	59
19:45	47
20:00	49
20:15	39
20:30	41
20:45	39
21:00	50
21:15	18
21:30	20
21:45	12
22:00	15
22:15	16
22:30	12
22:45	8
23:00	13
23:15	11
23:30	4
23:45	4
Daily Total	5968
AM Peak	474 (starting at 09:15:00)
PM Peak	573 (starting at 14:45:00)
Average Interval	62
Maximum in one Interval	159
Grand Total	5968





Volume by Lane

Name: Taylor Btw Carmalita & Cooper
Description: Taylor Btw Carmalita & Cooper
Site: 000000000327
Latitude: 0.000000 N
Started: 7/17/2018 12:00:00 AM
Station: 000000000327
Longitude: 0.000000 E
Ended: 7/17/2018 11:59:59 PM



Tuesday, July 17, 2018

Interval	All Lanes
00:00	7
00:15	12
00:30	12
00:45	9
01:00	13
01:15	8
01:30	3
01:45	6
02:00	4
02:15	6
02:30	10
02:45	6
03:00	10
03:15	10
03:30	6
03:45	10
04:00	9
04:15	7
04:30	15
04:45	12
05:00	13
05:15	21
05:30	25
05:45	39
06:00	32
06:15	49
06:30	37
06:45	60
07:00	71
07:15	75
07:30	86
07:45	91
08:00	131
08:15	152
08:30	143
08:45	105
09:00	92
09:15	83



Tuesday, July 17, 2018

Interval	All Lanes
09:30	87
09:45	105
10:00	81
10:15	75
10:30	105
10:45	99
11:00	103
11:15	95
11:30	109
11:45	126
12:00	105
12:15	107
12:30	114
12:45	109
13:00	129
13:15	113
13:30	111
13:45	124
14:00	119
14:15	103
14:30	103
14:45	134
15:00	146
15:15	154
15:30	113
15:45	137
16:00	119
16:15	120
16:30	126
16:45	127
17:00	106
17:15	138
17:30	99
17:45	100
18:00	95
18:15	91
18:30	93
18:45	77



Tuesday, July 17, 2018

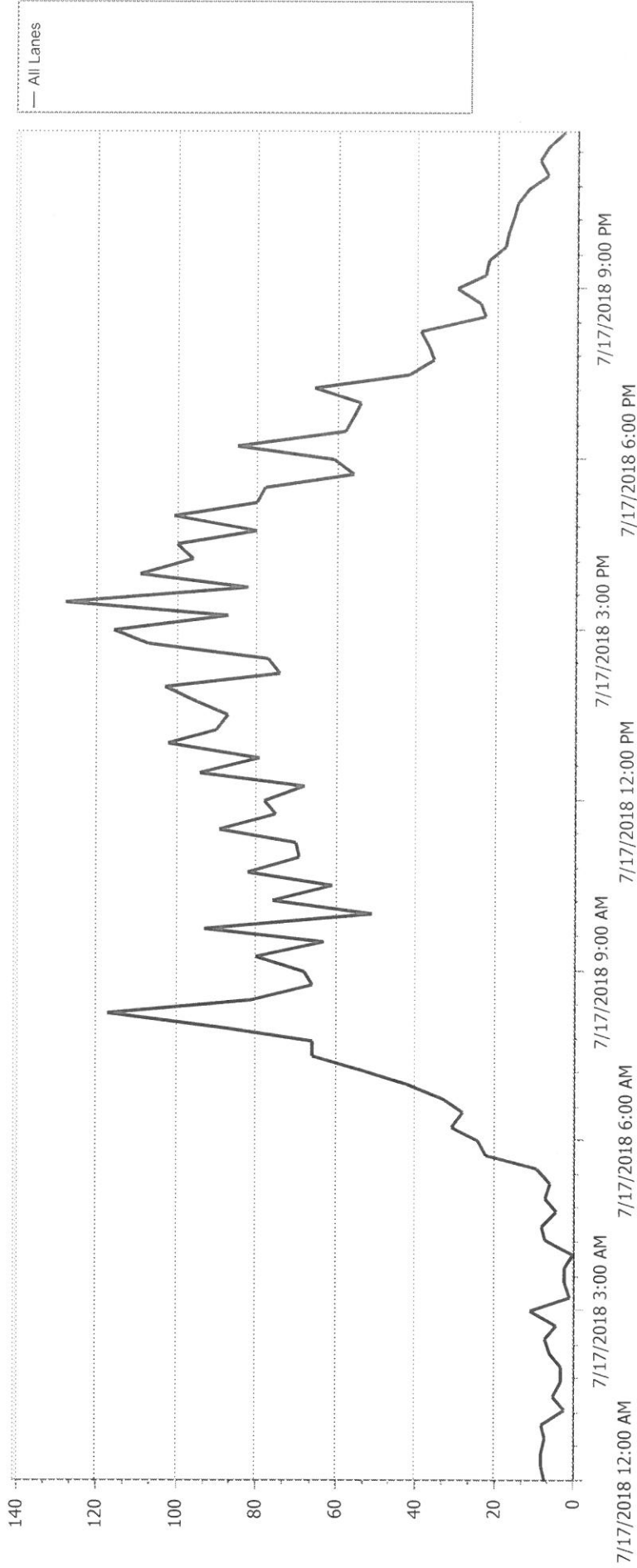
Interval	All Lanes
19:00	65
19:15	67
19:30	64
19:45	67
20:00	60
20:15	57
20:30	43
20:45	25
21:00	42
21:15	39
21:30	36
21:45	33
22:00	20
22:15	25
22:30	19
22:45	19
23:00	16
23:15	14
23:30	12
23:45	6
Daily Total	6406
AM Peak	531 (starting at 08:00:00)
PM Peak	550 (starting at 15:00:00)
Average Interval	67
Maximum in one Interval	154
Grand Total	6406





Volume by Lane

Name: Taylor Btw Rte. 41 & Carmalita
Description: Taylor Btw Rte. 41 & Carmalita
Site: 000000000326
Latitude: 0.000000 N
Started: 7/17/2018 12:00:00 AM
Station: 000000000326
Longitude: 0.000000 E
Ended: 7/17/2018 11:59:59 PM



Tuesday, July 17, 2018

Interval	All Lanes
00:00	7
00:15	8
00:30	8
00:45	7
01:00	8
01:15	2
01:30	5
01:45	3
02:00	3
02:15	6
02:30	7
02:45	4
03:00	11
03:15	1
03:30	2
03:45	2
04:00	0
04:15	7
04:30	8
04:45	4
05:00	7
05:15	6
05:30	9
05:45	22
06:00	24
06:15	31
06:30	28
06:45	33
07:00	42
07:15	53
07:30	66
07:45	66
08:00	88
08:15	117
08:30	81
08:45	66
09:00	68
09:15	80



Tuesday, July 17, 2018

Interval	All Lanes
09:30	63
09:45	93
10:00	51
10:15	76
10:30	61
10:45	82
11:00	69
11:15	70
11:30	89
11:45	75
12:00	78
12:15	68
12:30	94
12:45	79
13:00	102
13:15	90
13:30	87
13:45	95
14:00	103
14:15	74
14:30	77
14:45	107
15:00	116
15:15	87
15:30	128
15:45	82
16:00	109
16:15	96
16:30	100
16:45	80
17:00	101
17:15	80
17:30	78
17:45	56
18:00	61
18:15	85
18:30	58
18:45	56



Tuesday, July 17, 2018

Interval	All Lanes
19:00	54
19:15	66
19:30	42
19:45	36
20:00	37
20:15	39
20:30	23
20:45	24
21:00	30
21:15	23
21:30	22
21:45	18
22:00	17
22:15	16
22:30	15
22:45	12
23:00	7
23:15	9
23:30	7
23:45	3
Daily Total	4646
AM Peak	352 (starting at 07:45:00)
PM Peak	438 (starting at 14:45:00)
Average Interval	48
Maximum in one Interval	128
Grand Total	4646

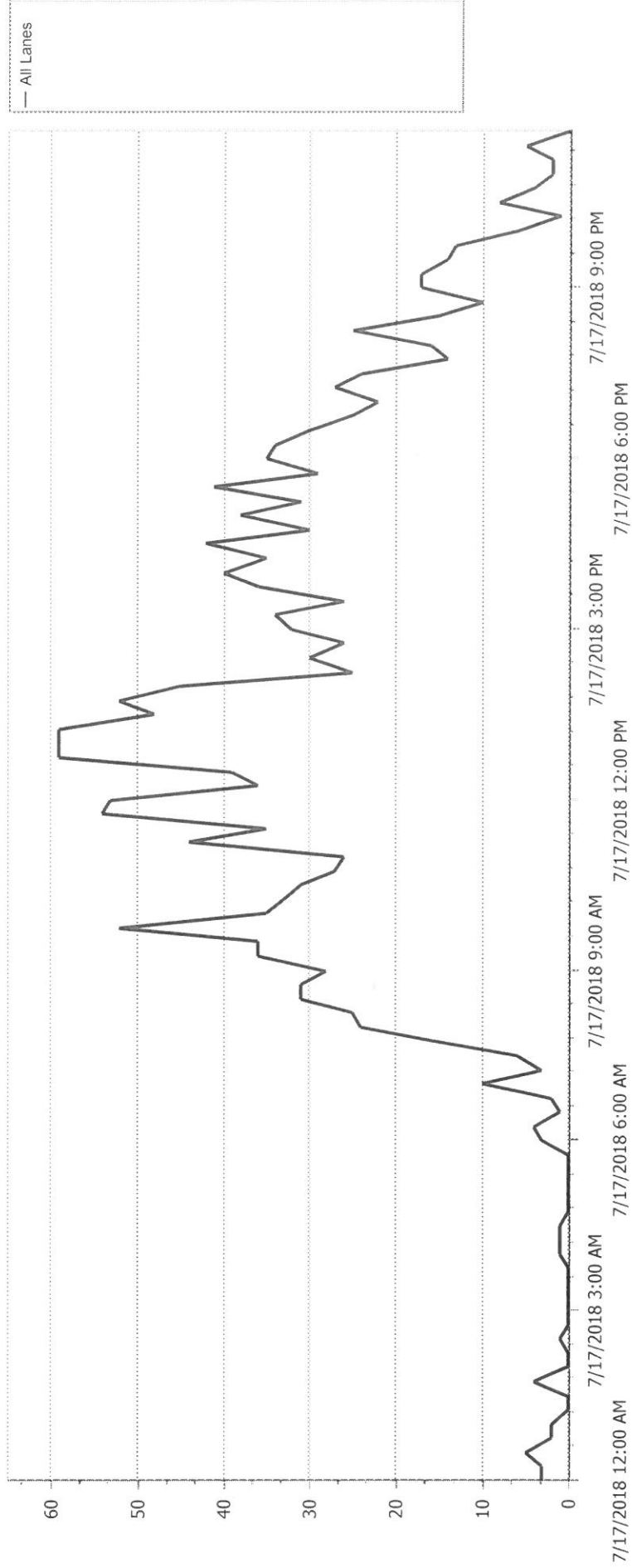




Volume by Lane

Name: Taylor Btw West Marion & Olympia
Description: Taylor Btw West Marion & Olympia
Site: 000000000344
Latitude: 0.000000 N
Started: 7/17/2018 12:00:00 AM

Station: 000000000344
Longitude: 0.000000 E
Ended: 7/17/2018 11:59:59 PM



Tuesday, July 17, 2018

Interval	All Lanes
00:00	3
00:15	3
00:30	5
00:45	2
01:00	2
01:15	0
01:30	0
01:45	4
02:00	0
02:15	0
02:30	1
02:45	0
03:00	0
03:15	0
03:30	0
03:45	0
04:00	1
04:15	1
04:30	1
04:45	0
05:00	0
05:15	0
05:30	0
05:45	0
06:00	3
06:15	4
06:30	1
06:45	2
07:00	10
07:15	3
07:30	6
07:45	16
08:00	24
08:15	25
08:30	31
08:45	31
09:00	28
09:15	36



Tuesday, July 17, 2018

Interval	All Lanes
09:30	36
09:45	52
10:00	35
10:15	33
10:30	31
10:45	27
11:00	26
11:15	44
11:30	35
11:45	54
12:00	53
12:15	36
12:30	39
12:45	59
13:00	59
13:15	59
13:30	48
13:45	52
14:00	45
14:15	25
14:30	30
14:45	26
15:00	32
15:15	34
15:30	26
15:45	36
16:00	40
16:15	35
16:30	42
16:45	30
17:00	38
17:15	31
17:30	41
17:45	29
18:00	35
18:15	34
18:30	30
18:45	25



Tuesday, July 17, 2018

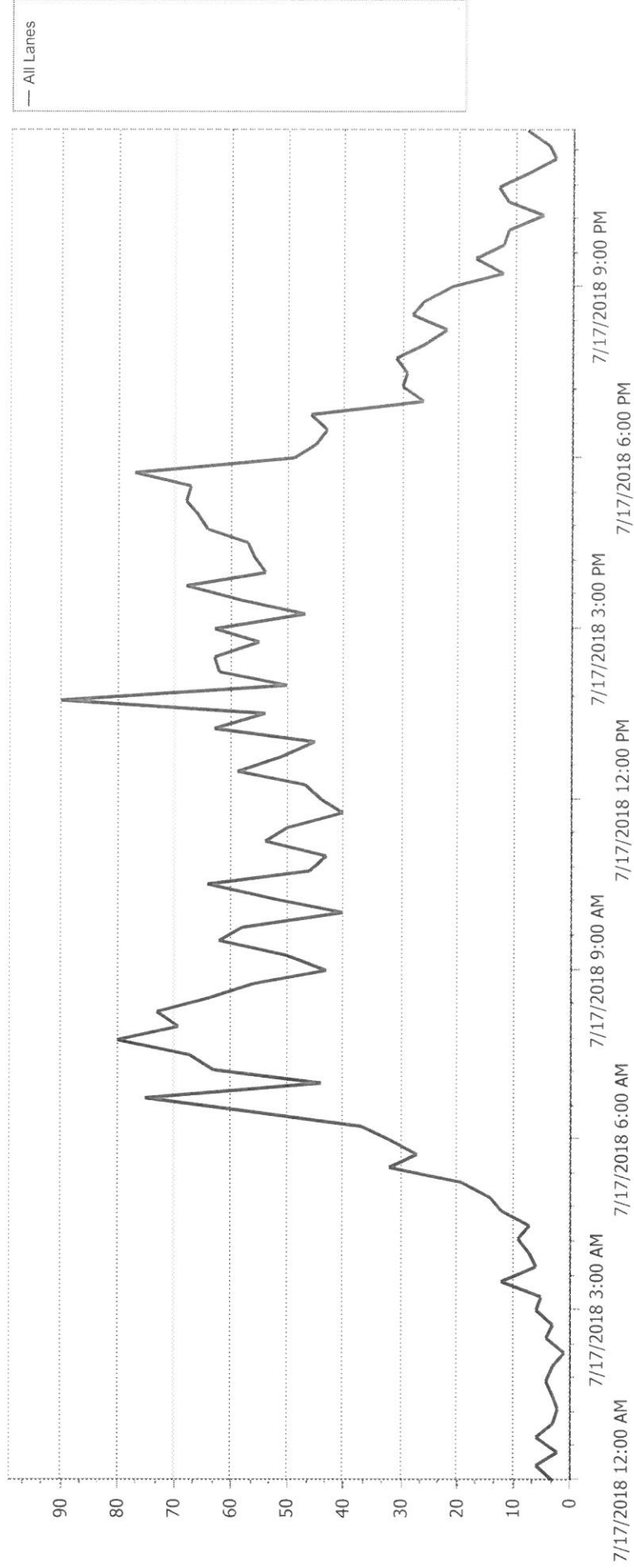
Interval	All Lanes
19:00	22
19:15	27
19:30	24
19:45	14
20:00	16
20:15	25
20:30	15
20:45	10
21:00	17
21:15	17
21:30	14
21:45	13
22:00	6
22:15	1
22:30	8
22:45	4
23:00	2
23:15	2
23:30	5
23:45	0
Daily Total	1927
AM Peak	159 (starting at 09:15:00)
PM Peak	225 (starting at 12:45:00)
Average Interval	20
Maximum in one Interval	59
Grand Total	1927





Volume by Lane

Name: Carmalita Btw. Rte 41N & Taylor
Description: Carmalita Btw. Rte 41N & Taylor
Site: 000000000308
Latitude: 0.000000 N
Started: 7/17/2018 12:00:00 AM
Station: 000000000308
Longitude: 0.000000 E
Ended: 7/17/2018 11:59:59 PM



Tuesday, July 17, 2018

Interval	All Lanes
00:00	3
00:15	6
00:30	2
00:45	6
01:00	3
01:15	2
01:30	3
01:45	4
02:00	3
02:15	1
02:30	4
02:45	3
03:00	6
03:15	5
03:30	12
03:45	6
04:00	7
04:15	9
04:30	7
04:45	12
05:00	14
05:15	19
05:30	32
05:45	27
06:00	32
06:15	37
06:30	57
06:45	75
07:00	44
07:15	63
07:30	67
07:45	80
08:00	69
08:15	73
08:30	64
08:45	56
09:00	43
09:15	50



Tuesday, July 17, 2018

Interval	All Lanes
09:30	62
09:45	58
10:00	40
10:15	52
10:30	64
10:45	46
11:00	43
11:15	54
11:30	50
11:45	40
12:00	44
12:15	47
12:30	59
12:45	51
13:00	45
13:15	63
13:30	54
13:45	90
14:00	50
14:15	62
14:30	63
14:45	55
15:00	63
15:15	47
15:30	58
15:45	68
16:00	54
16:15	56
16:30	57
16:45	64
17:00	66
17:15	68
17:30	67
17:45	77
18:00	49
18:15	45
18:30	43
18:45	46



Tuesday, July 17, 2018

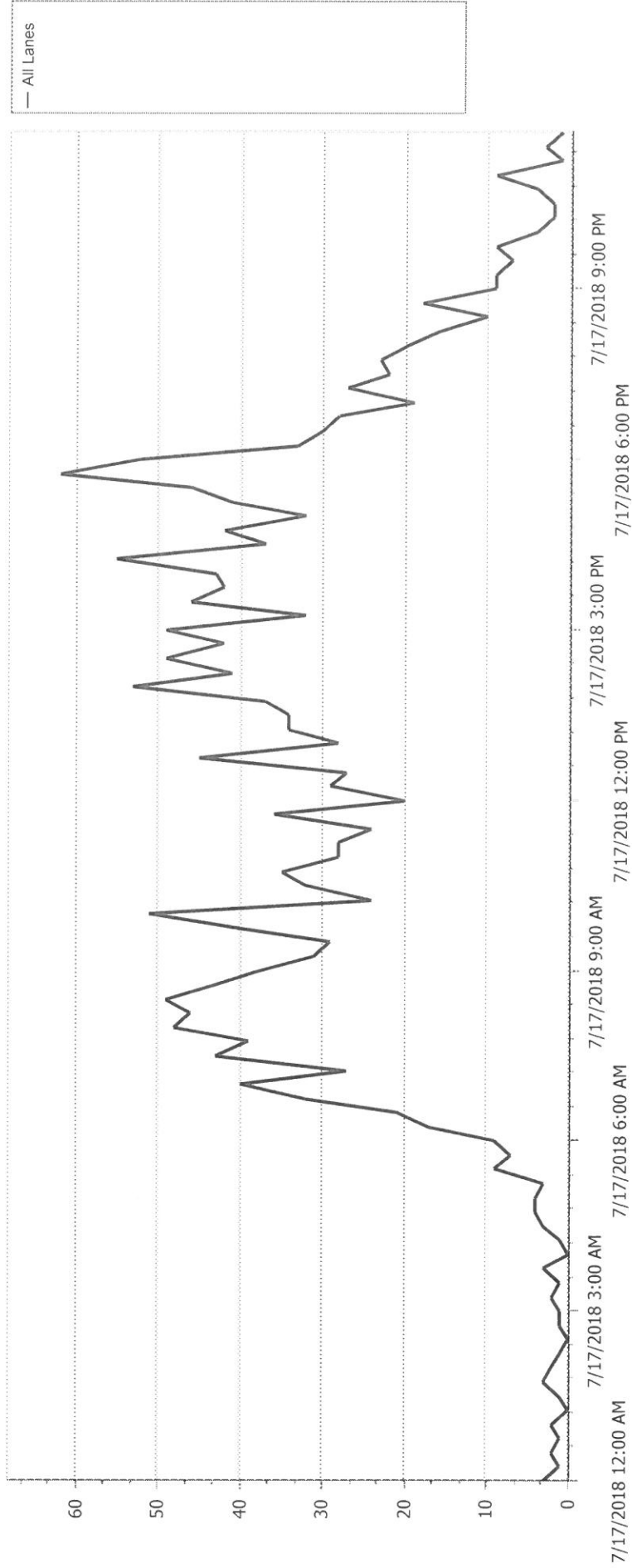
Interval	All Lanes
19:00	26
19:15	30
19:30	29
19:45	31
20:00	26
20:15	22
20:30	28
20:45	26
21:00	21
21:15	12
21:30	17
21:45	12
22:00	11
22:15	5
22:30	11
22:45	13
23:00	8
23:15	3
23:30	4
23:45	8
Daily Total	3469
AM Peak	289 (starting at 07:30:00)
PM Peak	278 (starting at 17:00:00)
Average Interval	36
Maximum in one Interval	90
Grand Total	3469





Volume by Lane

Name: Carmalita Btw. Taylor & Cooper
Description: Carmalita Btw. Taylor & Cooper
Site: 000000000309
Latitude: 0.000000 N
Started: 7/17/2018 12:00:00 AM
Station: 000000000309
Longitude: 0.000000 E
Ended: 7/17/2018 11:59:59 PM



Tuesday, July 17, 2018

Interval	All Lanes
00:00	3
00:15	1
00:30	2
00:45	1
01:00	2
01:15	0
01:30	1
01:45	3
02:00	2
02:15	1
02:30	0
02:45	1
03:00	1
03:15	2
03:30	1
03:45	3
04:00	0
04:15	1
04:30	3
04:45	4
05:00	4
05:15	3
05:30	9
05:45	7
06:00	9
06:15	17
06:30	21
06:45	32
07:00	40
07:15	27
07:30	43
07:45	39
08:00	48
08:15	46
08:30	49
08:45	43
09:00	38
09:15	31



Tuesday, July 17, 2018

Interval	All Lanes
09:30	29
09:45	40
10:00	51
10:15	24
10:30	32
10:45	35
11:00	28
11:15	28
11:30	24
11:45	36
12:00	20
12:15	29
12:30	27
12:45	45
13:00	28
13:15	34
13:30	34
13:45	37
14:00	53
14:15	41
14:30	49
14:45	42
15:00	49
15:15	32
15:30	46
15:45	42
16:00	43
16:15	55
16:30	37
16:45	42
17:00	32
17:15	41
17:30	46
17:45	62
18:00	52
18:15	33
18:30	30
18:45	28



Tuesday, July 17, 2018

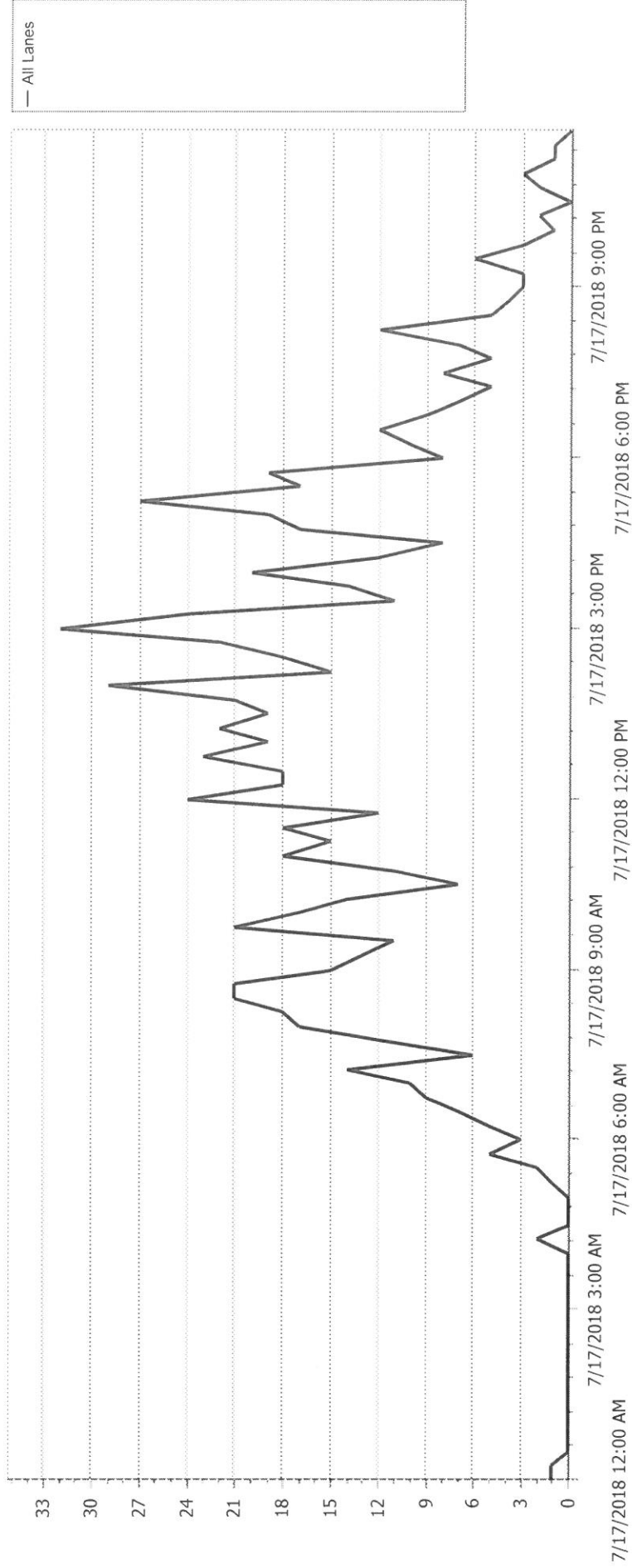
Interval	All Lanes
19:00	19
19:15	27
19:30	22
19:45	23
20:00	20
20:15	16
20:30	10
20:45	18
21:00	9
21:15	9
21:30	7
21:45	9
22:00	4
22:15	2
22:30	2
22:45	4
23:00	9
23:15	1
23:30	3
23:45	1
Daily Total	2189
AM Peak	186 (starting at 08:00:00)
PM Peak	201 (starting at 17:15:00)
Average Interval	23
Maximum in one Interval	62
Grand Total	2189





Volume by Lane

Name: Elizabeth Btw. Taylor & Dupont
Description: Elizabeth Btw. Taylor & Dupont
Site: 000000000346
Latitude: 0.000000 N
Started: 7/17/2018 12:00:00 AM
Station: 000000000346
Longitude: 0.000000 E
Ended: 7/17/2018 11:59:59 PM



Tuesday, July 17, 2018

Interval	All Lanes
00:00	1
00:15	1
00:30	0
00:45	0
01:00	0
01:15	0
01:30	0
01:45	0
02:00	0
02:15	0
02:30	0
02:45	0
03:00	0
03:15	0
03:30	0
03:45	0
04:00	0
04:15	2
04:30	0
04:45	0
05:00	0
05:15	1
05:30	2
05:45	5
06:00	3
06:15	5
06:30	7
06:45	9
07:00	10
07:15	14
07:30	6
07:45	12
08:00	17
08:15	18
08:30	21
08:45	21
09:00	15
09:15	13



Tuesday, July 17, 2018

Interval	All Lanes
09:30	11
09:45	21
10:00	17
10:15	14
10:30	7
10:45	11
11:00	18
11:15	15
11:30	18
11:45	12
12:00	24
12:15	18
12:30	18
12:45	23
13:00	19
13:15	22
13:30	19
13:45	21
14:00	29
14:15	15
14:30	18
14:45	22
15:00	32
15:15	24
15:30	11
15:45	14
16:00	20
16:15	12
16:30	8
16:45	17
17:00	19
17:15	27
17:30	17
17:45	19
18:00	8
18:15	10
18:30	12
18:45	9



Tuesday, July 17, 2018

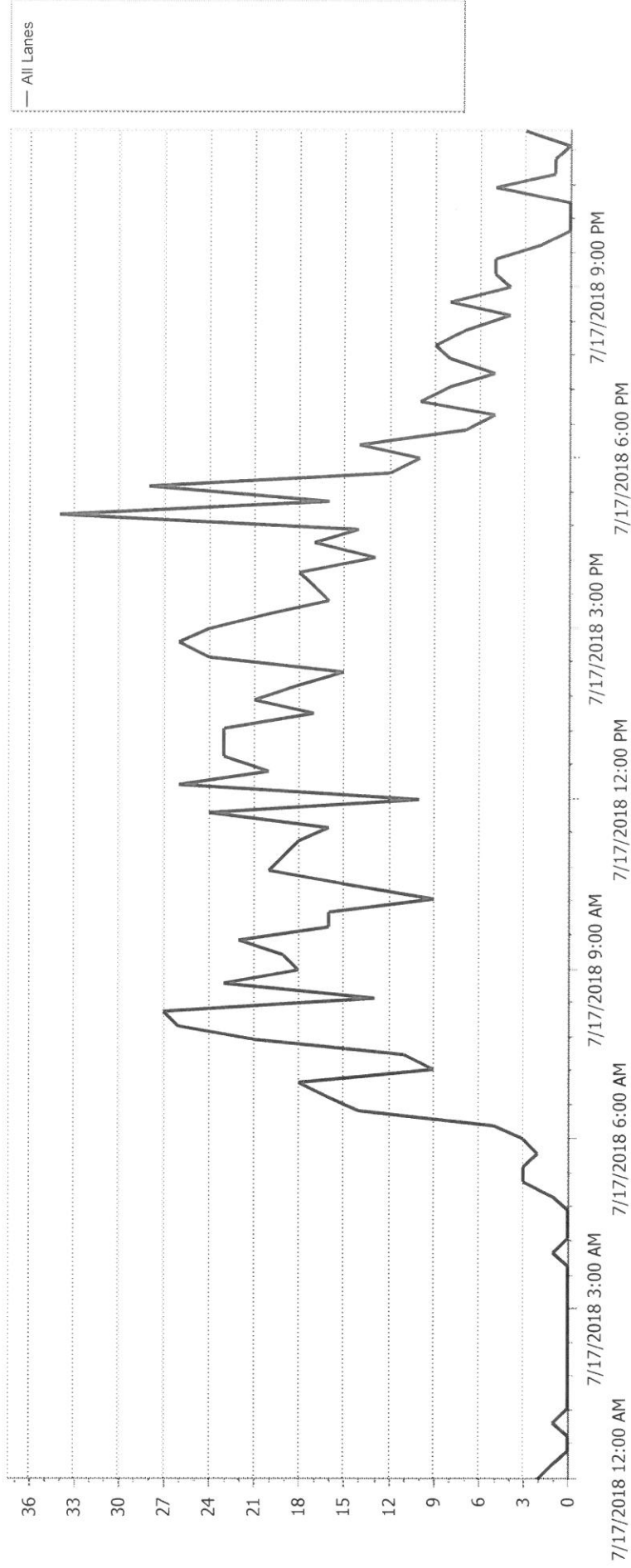
Interval	All Lanes
19:00	7
19:15	5
19:30	8
19:45	5
20:00	7
20:15	12
20:30	5
20:45	4
21:00	3
21:15	3
21:30	6
21:45	3
22:00	1
22:15	2
22:30	0
22:45	2
23:00	3
23:15	1
23:30	1
23:45	0
Daily Total	912
AM Peak	77 (starting at 08:00:00)
PM Peak	96 (starting at 14:30:00)
Average Interval	10
Maximum in one Interval	32
Grand Total	912





Volume by Lane

Name: Dupont Btw. Elizabeth & West Marion
Description: Dupont Btw. Elizabeth & West Marion
Site: 000000000345
Latitude: 0.000000 N
Started: 7/17/2018 12:00:00 AM
Station: 000000000345
Longitude: 0.000000 E
Ended: 7/17/2018 11:59:59 PM



Tuesday, July 17, 2018

Interval	All Lanes
00:00	2
00:15	1
00:30	0
00:45	0
01:00	1
01:15	0
01:30	0
01:45	0
02:00	0
02:15	0
02:30	0
02:45	0
03:00	0
03:15	0
03:30	0
03:45	0
04:00	1
04:15	0
04:30	0
04:45	0
05:00	1
05:15	3
05:30	3
05:45	2
06:00	3
06:15	5
06:30	14
06:45	16
07:00	18
07:15	9
07:30	11
07:45	21
08:00	26
08:15	27
08:30	13
08:45	23
09:00	18
09:15	19



Tuesday, July 17, 2018

Interval	All Lanes
09:30	22
09:45	16
10:00	16
10:15	9
10:30	15
10:45	20
11:00	19
11:15	18
11:30	16
11:45	24
12:00	10
12:15	26
12:30	20
12:45	23
13:00	23
13:15	23
13:30	17
13:45	21
14:00	18
14:15	15
14:30	24
14:45	26
15:00	24
15:15	20
15:30	16
15:45	17
16:00	18
16:15	13
16:30	17
16:45	14
17:00	34
17:15	16
17:30	28
17:45	12
18:00	10
18:15	14
18:30	7
18:45	5



Tuesday, July 17, 2018

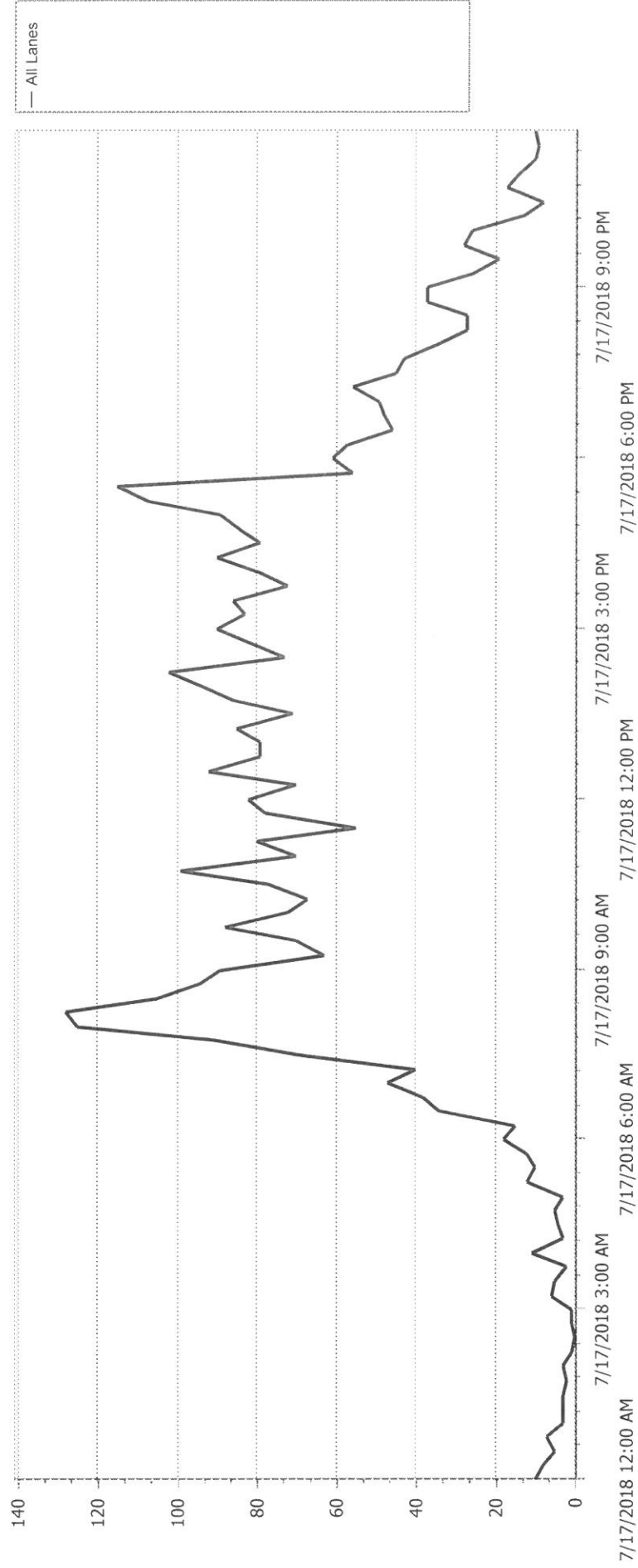
Interval	All Lanes
19:00	10
19:15	8
19:30	5
19:45	8
20:00	9
20:15	7
20:30	4
20:45	8
21:00	4
21:15	5
21:30	5
21:45	2
22:00	0
22:15	0
22:30	0
22:45	5
23:00	1
23:15	1
23:30	0
23:45	3
Daily Total	1008
AM Peak	89 (starting at 08:00:00)
PM Peak	94 (starting at 14:30:00)
Average Interval	11
Maximum in one Interval	34
Grand Total	1008





Volume by Lane

Name: Cooper Btw. Carmalita & Taylor
Description: Cooper Btw. Carmalita & Taylor
Site: 000000000310
Latitude: 0.000000 N
Started: 7/17/2018 12:00:00 AM
Station: 000000000310
Longitude: 0.000000 E
Ended: 7/17/2018 11:59:59 PM



Tuesday, July 17, 2018

Interval	All Lanes
00:00	10
00:15	8
00:30	5
00:45	7
01:00	3
01:15	3
01:30	3
01:45	2
02:00	3
02:15	1
02:30	0
02:45	1
03:00	1
03:15	6
03:30	5
03:45	2
04:00	11
04:15	3
04:30	4
04:45	5
05:00	3
05:15	12
05:30	10
05:45	12
06:00	18
06:15	15
06:30	34
06:45	38
07:00	47
07:15	40
07:30	69
07:45	91
08:00	125
08:15	128
08:30	105
08:45	94
09:00	89
09:15	63



Tuesday, July 17, 2018

Interval	All Lanes
09:30	70
09:45	88
10:00	72
10:15	67
10:30	77
10:45	99
11:00	70
11:15	80
11:30	55
11:45	78
12:00	82
12:15	70
12:30	92
12:45	79
13:00	79
13:15	85
13:30	71
13:45	86
14:00	94
14:15	102
14:30	73
14:45	82
15:00	90
15:15	83
15:30	86
15:45	72
16:00	79
16:15	90
16:30	79
16:45	84
17:00	89
17:15	107
17:30	115
17:45	56
18:00	61
18:15	57
18:30	46
18:45	48



Tuesday, July 17, 2018

Interval	All Lanes
19:00	49
19:15	56
19:30	45
19:45	43
20:00	35
20:15	27
20:30	27
20:45	37
21:00	37
21:15	26
21:30	19
21:45	28
22:00	26
22:15	13
22:30	8
22:45	17
23:00	14
23:15	10
23:30	9
23:45	10
Daily Total	4605
AM Peak	452 (starting at 08:00:00)
PM Peak	395 (starting at 16:45:00)
Average Interval	48
Maximum in one Interval	128
Grand Total	4605

