



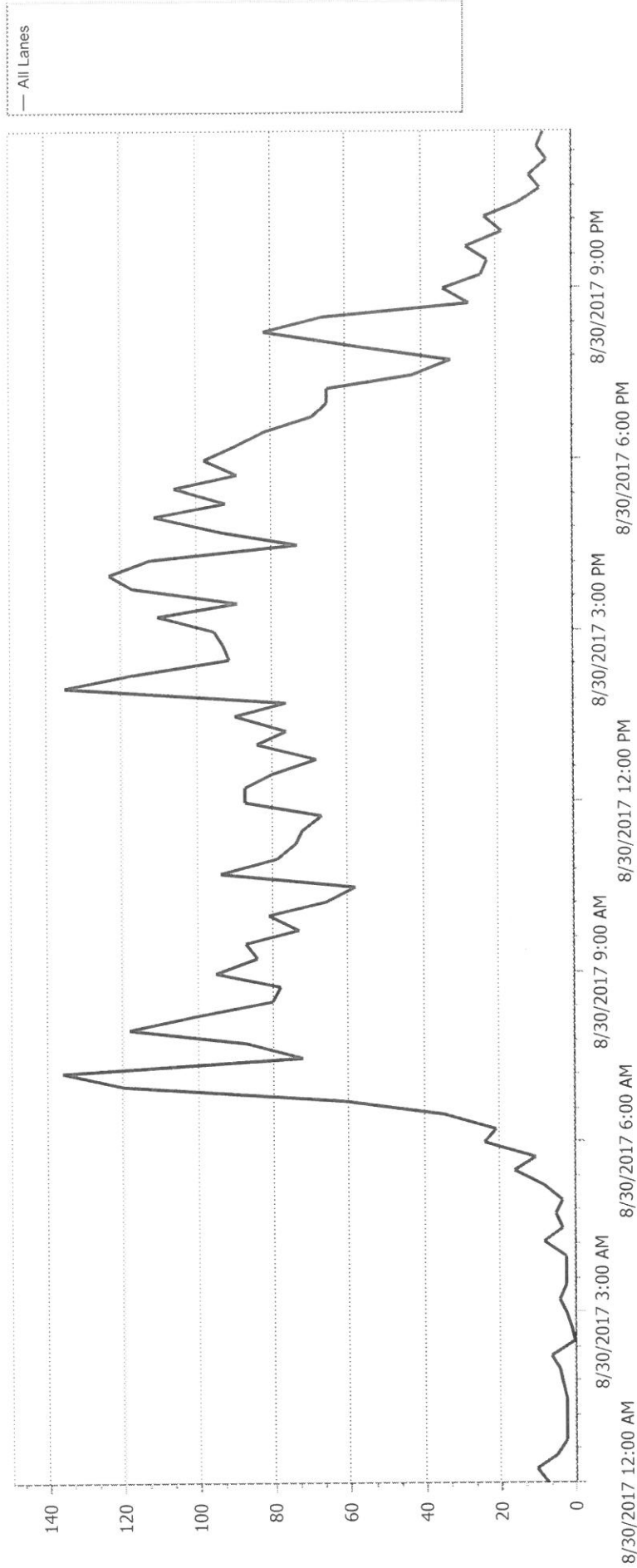
Peek Traffic

5401 N Sam Houston Pkwy W
Houston, Tx 77086
1-800-848-7025



Volume by Lane

Name:	Cooper Btw. Carmalita & Taylor
Description:	Cooper Btw. Carmalita & Taylor
Site:	000000000310
Latitude:	0.000000 N
Started:	8/30/2017 12:00:00 AM
Station:	000000000310
Longitude:	0.000000 E
Ended:	8/30/2017 11:59:59 PM



2

Wednesday, August 30, 2017

Interval	All Lanes
00:00	7
00:15	10
00:30	5
00:45	2
01:00	2
01:15	2
01:30	2
01:45	3
02:00	4
02:15	6
02:30	0
02:45	1
03:00	2
03:15	4
03:30	2
03:45	2
04:00	2
04:15	8
04:30	3
04:45	5
05:00	3
05:15	8
05:30	16
05:45	10
06:00	24
06:15	21
06:30	35
06:45	61
07:00	120
07:15	136
07:30	72
07:45	87
08:00	118
08:15	99
08:30	80
08:45	78
09:00	95
09:15	84



Wednesday, August 30, 2017

Interval	All Lanes
09:30	87
09:45	73
10:00	81
10:15	66
10:30	58
10:45	94
11:00	79
11:15	74
11:30	72
11:45	67
12:00	87
12:15	87
12:30	80
12:45	68
13:00	84
13:15	76
13:30	90
13:45	76
14:00	135
14:15	117
14:30	91
14:45	93
15:00	95
15:15	110
15:30	89
15:45	117
16:00	123
16:15	112
16:30	73
16:45	94
17:00	111
17:15	92
17:30	106
17:45	89
18:00	98
18:15	90
18:30	82
18:45	69



Wednesday, August 30, 2017

Interval	All Lanes
19:00	65
19:15	65
19:30	42
19:45	32
20:00	56
20:15	82
20:30	66
20:45	27
21:00	34
21:15	24
21:30	22
21:45	28
22:00	18
22:15	23
22:30	14
22:45	8
23:00	11
23:15	6
23:30	9
23:45	7
Daily Total	5243
AM Peak	415 (starting at 07:00:00)
PM Peak	441 (starting at 15:30:00)
Average Interval	55
Maximum in one interval	136
Grand Total	5243



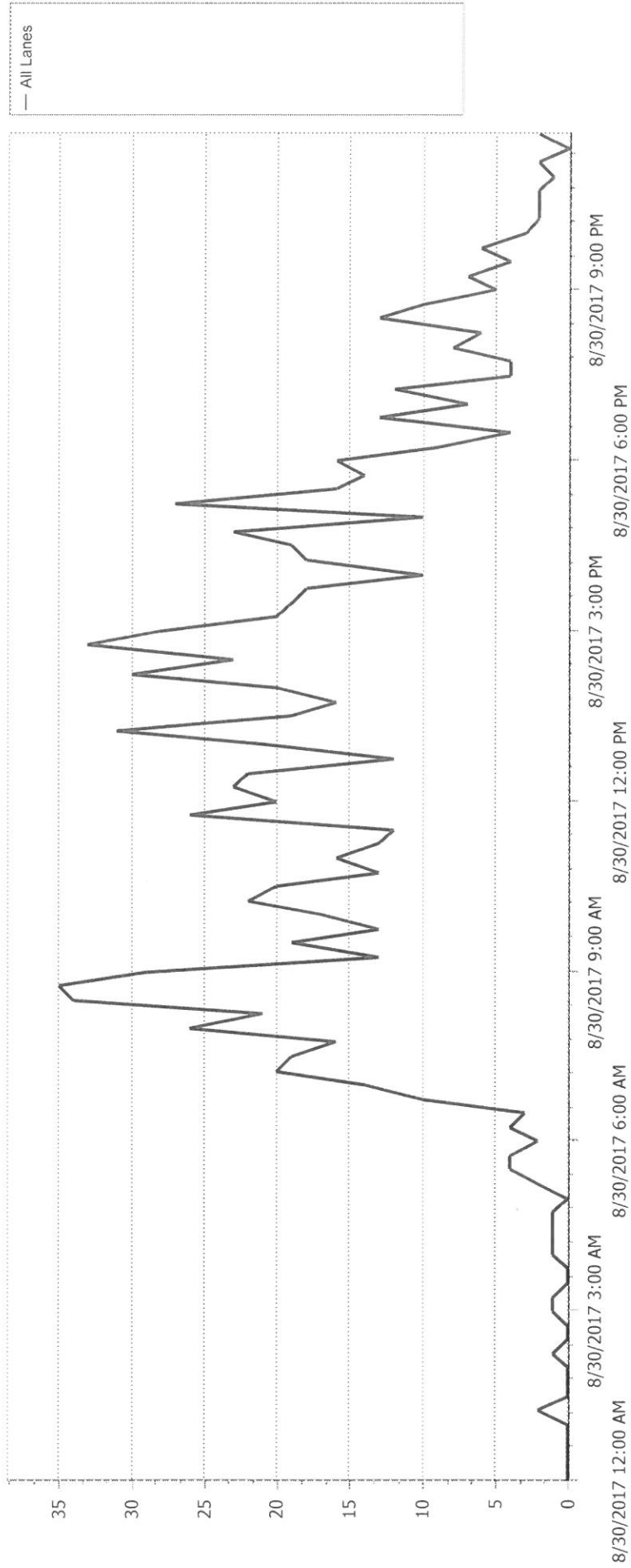


Peek Traffic
5401 N Sam Houston Pkwy W
Houston, Tx 77086
1-800-848-7025



Volume by Lane

Name:	Dupont Btw. Elizabeth & West Marion
Description:	Dupont Btw. Elizabeth & West Marion
Site:	000000000345
Latitude:	0.000000 N
Started:	8/30/2017 12:00:00 AM
Station:	000000000345
Longitude:	0.000000 E
Ended:	8/30/2017 11:59:59 PM



Wednesday, August 30, 2017

Interval	All Lanes
00:00	0
00:15	0
00:30	0
00:45	0
01:00	0
01:15	2
01:30	0
01:45	0
02:00	0
02:15	1
02:30	0
02:45	0
03:00	1
03:15	1
03:30	0
03:45	0
04:00	1
04:15	1
04:30	1
04:45	1
05:00	0
05:15	2
05:30	4
05:45	4
06:00	2
06:15	4
06:30	3
06:45	10
07:00	14
07:15	20
07:30	19
07:45	16
08:00	26
08:15	21
08:30	34
08:45	35
09:00	29
09:15	13



Wednesday, August 30, 2017

Interval	All Lanes
09:30	19
09:45	13
10:00	17
10:15	22
10:30	20
10:45	13
11:00	16
11:15	13
11:30	12
11:45	26
12:00	20
12:15	23
12:30	22
12:45	12
13:00	21
13:15	31
13:30	19
13:45	16
14:00	20
14:15	30
14:30	23
14:45	33
15:00	28
15:15	20
15:30	19
15:45	18
16:00	10
16:15	18
16:30	19
16:45	23
17:00	10
17:15	27
17:30	16
17:45	14
18:00	16
18:15	9
18:30	4
18:45	13



Wednesday, August 30, 2017

Interval	All Lanes
19:00	7
19:15	12
19:30	4
19:45	4
20:00	8
20:15	6
20:30	13
20:45	10
21:00	5
21:15	7
21:30	4
21:45	6
22:00	3
22:15	2
22:30	2
22:45	2
23:00	1
23:15	2
23:30	0
23:45	2
Daily Total	1070
AM Peak	119 (starting at 08:15:00)
PM Peak	114 (starting at 14:15:00)
Average Interval	11
Maximum in one Interval	35
Grand Total	1070





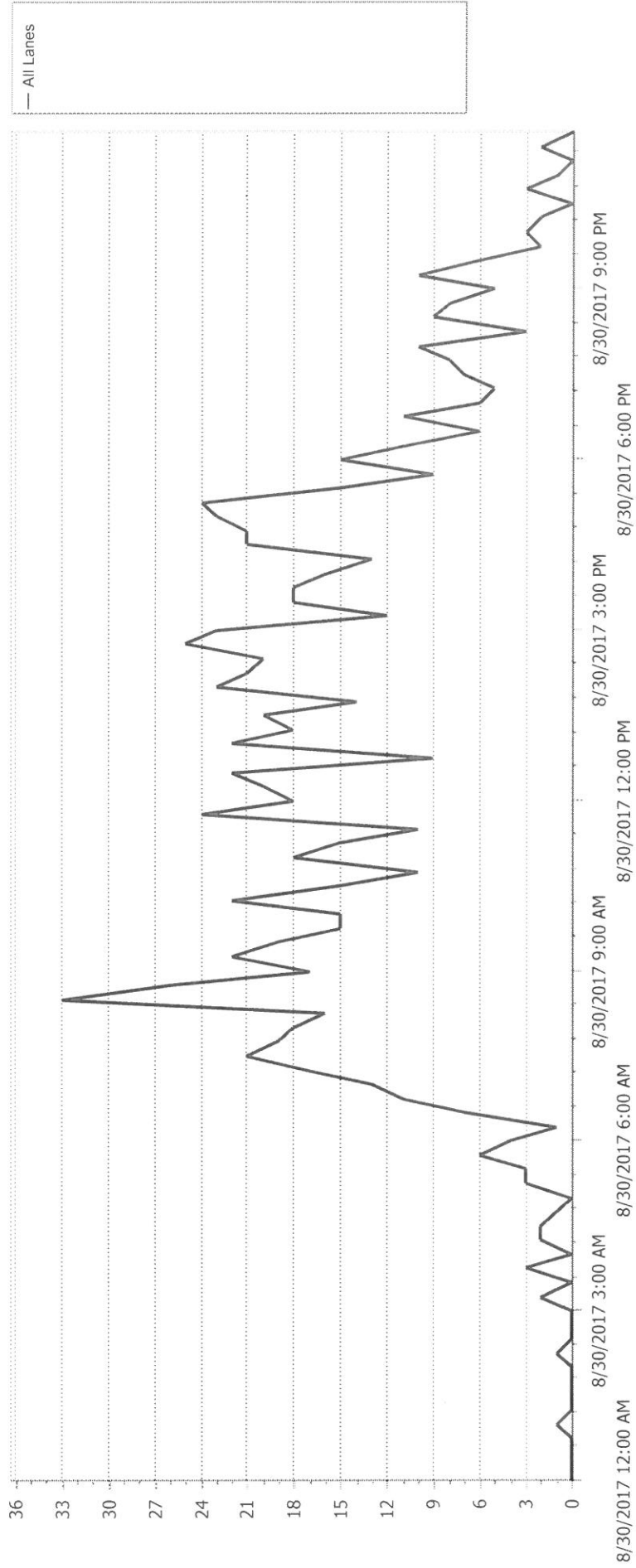
Peek Traffic

5401 N Sam Houston Pkwy W
Houston, Tx 77086
1-800-848-7025



Volume by Lane

Name: Elizabeth Btw. Taylor & Dupont
Description: Elizabeth Btw. Taylor & Dupont
Site: 0000000000346
Latitude: 0.000000 N
Started: 8/30/2017 12:00:00 AM
Station: 0000000000346
Longitude: 0.000000 E
Ended: 8/30/2017 11:59:59 PM



Wednesday, August 30, 2017

Interval	All Lanes
00:00	0
00:15	0
00:30	0
00:45	0
01:00	1
01:15	0
01:30	0
01:45	0
02:00	0
02:15	1
02:30	0
02:45	0
03:00	0
03:15	2
03:30	0
03:45	3
04:00	0
04:15	2
04:30	2
04:45	1
05:00	0
05:15	3
05:30	3
05:45	6
06:00	4
06:15	1
06:30	7
06:45	11
07:00	13
07:15	17
07:30	21
07:45	19
08:00	18
08:15	16
08:30	33
08:45	26
09:00	17
09:15	22



Wednesday, August 30, 2017

Interval	All Lanes
09:30	19
09:45	15
10:00	15
10:15	22
10:30	15
10:45	10
11:00	18
11:15	15
11:30	10
11:45	24
12:00	18
12:15	20
12:30	22
12:45	9
13:00	22
13:15	18
13:30	20
13:45	14
14:00	23
14:15	21
14:30	20
14:45	25
15:00	23
15:15	12
15:30	18
15:45	18
16:00	16
16:15	13
16:30	21
16:45	21
17:00	23
17:15	24
17:30	15
17:45	9
18:00	15
18:15	11
18:30	6
18:45	11



Wednesday, August 30, 2017

Interval	All Lanes
19:00	6
19:15	5
19:30	7
19:45	8
20:00	10
20:15	3
20:30	9
20:45	8
21:00	5
21:15	10
21:30	6
21:45	2
22:00	3
22:15	2
22:30	0
22:45	3
23:00	1
23:15	0
23:30	2
23:45	0
Daily Total	990
AM Peak	98 (starting at 08:30:00)
PM Peak	89 (starting at 14:00:00)
Average Interval	10
Maximum in one Interval	33
Grand Total	990



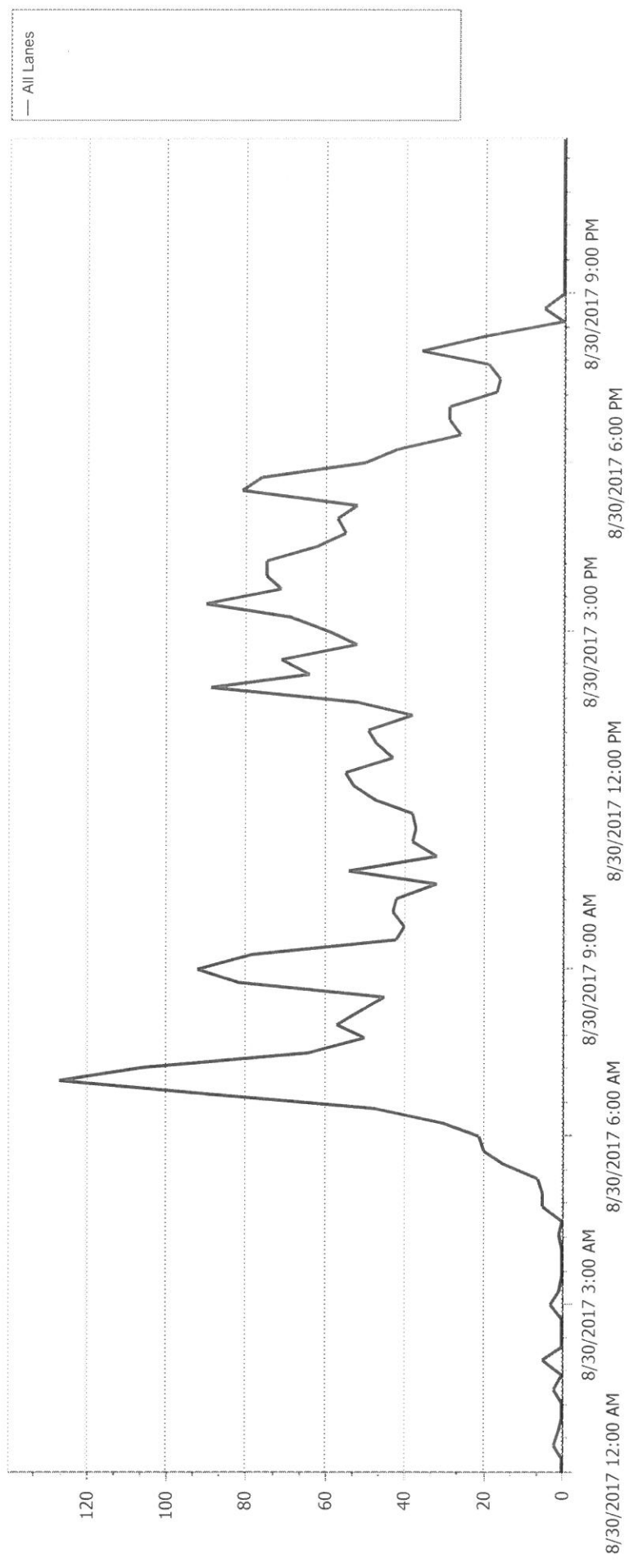


Peek Traffic
5401 N Sam Houston Pkwy W
Houston, Tx 77086
1-800-848-7025



Volume by Lane

Name:	Carmalita Btw. Taylor & Cooper	Station:	000000000309
Description:	Carmalita Btw. Taylor & Cooper	Longitude:	0.000000 E
Site:	000000000309	Latitude:	0.000000 N
Started:	8/30/2017 12:00:00 AM	Ended:	8/30/2017 11:59:59 PM



Wednesday, August 30, 2017

Interval	All Lanes
00:00	0
00:15	0
00:30	2
00:45	1
01:00	0
01:15	0
01:30	2
01:45	0
02:00	5
02:15	0
02:30	0
02:45	0
03:00	3
03:15	1
03:30	0
03:45	0
04:00	0
04:15	1
04:30	0
04:45	5
05:00	5
05:15	6
05:30	15
05:45	20
06:00	21
06:15	30
06:30	48
06:45	86
07:00	127
07:15	106
07:30	64
07:45	50
08:00	57
08:15	51
08:30	45
08:45	82
09:00	92
09:15	78



Wednesday, August 30, 2017

Interval	All Lanes
09:30	42
09:45	40
10:00	43
10:15	42
10:30	32
10:45	54
11:00	32
11:15	38
11:30	37
11:45	38
12:00	47
12:15	53
12:30	55
12:45	43
13:00	47
13:15	49
13:30	38
13:45	52
14:00	89
14:15	64
14:30	71
14:45	52
15:00	59
15:15	69
15:30	90
15:45	71
16:00	75
16:15	75
16:30	62
16:45	55
17:00	57
17:15	52
17:30	81
17:45	76
18:00	50
18:15	42
18:30	26
18:45	29



Wednesday, August 30, 2017

Interval	All Lanes
19:00	29
19:15	17
19:30	16
19:45	19
20:00	36
20:15	20
20:30	0
20:45	5
21:00	0
21:15	0
21:30	0
21:45	0
22:00	0
22:15	0
22:30	0
22:45	0
23:00	0
23:15	0
23:30	0
23:45	0
Daily Total	3172
AM Peak	383 (starting at 06:45:00)
PM Peak	311 (starting at 15:30:00)
Average Interval	33
Maximum in one Interval	127
Grand Total	3172





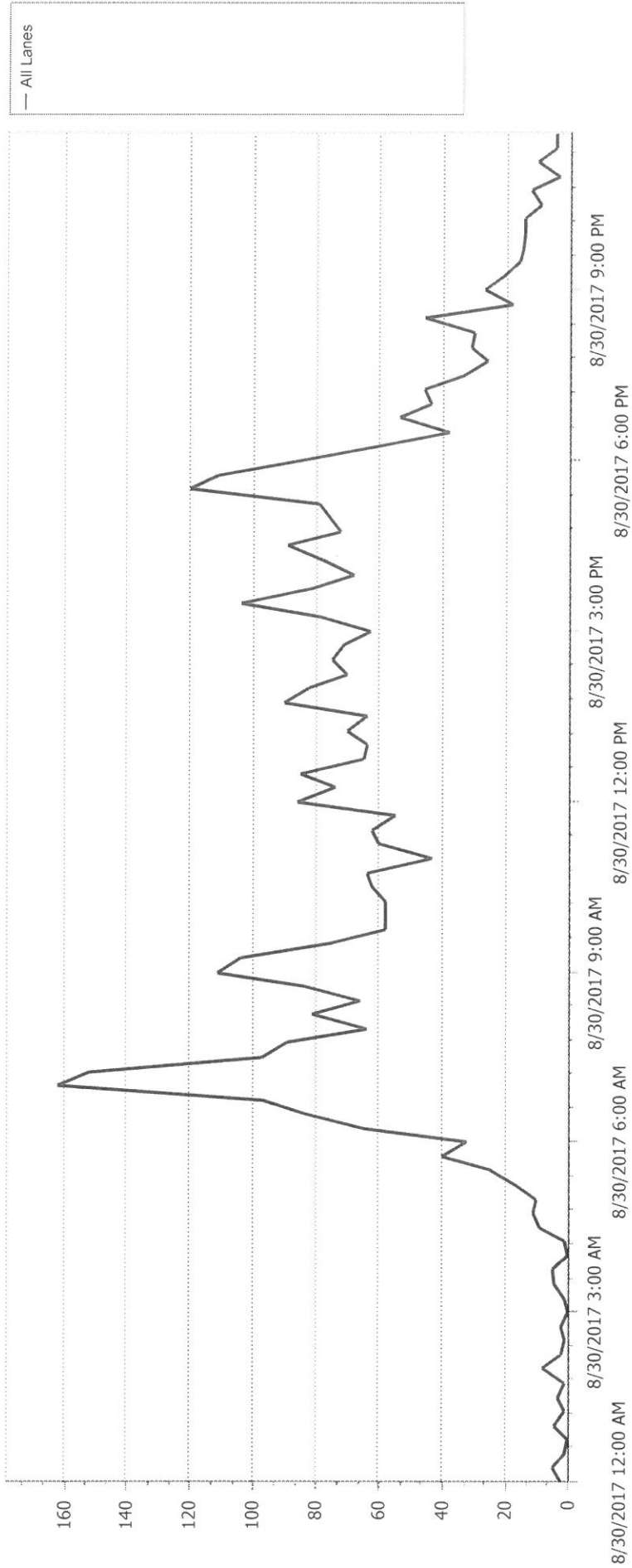
Peek Traffic

5401 N Sam Houston Pkwy W
Houston, Tx 77086
1-800-848-7025



Volume by Lane

Name:	Carmalita Btw. Rte 41N & Taylor	Station:	000000000308
Description:	Carmalita Btw. Rte 41N & Taylor	Longitude:	0.000000 E
Site:	000000000308	Latitude:	0.000000 N
Started:	8/30/2017 12:00:00 AM	Ended:	8/30/2017 11:59:59 PM



Wednesday, August 30, 2017

Interval	All Lanes
00:00	2
00:15	5
00:30	1
00:45	0
01:00	4
01:15	1
01:30	3
01:45	1
02:00	8
02:15	2
02:30	1
02:45	2
03:00	0
03:15	1
03:30	4
03:45	5
04:00	0
04:15	1
04:30	9
04:45	11
05:00	10
05:15	17
05:30	25
05:45	40
06:00	32
06:15	65
06:30	84
06:45	97
07:00	162
07:15	152
07:30	97
07:45	89
08:00	64
08:15	81
08:30	66
08:45	84
09:00	111
09:15	104

Wednesday, August 30, 2017

Interval	All Lanes
09:30	75
09:45	58
10:00	58
10:15	58
10:30	62
10:45	64
11:00	43
11:15	60
11:30	62
11:45	55
12:00	86
12:15	74
12:30	85
12:45	65
13:00	64
13:15	70
13:30	64
13:45	90
14:00	82
14:15	70
14:30	75
14:45	71
15:00	63
15:15	79
15:30	104
15:45	81
16:00	68
16:15	78
16:30	89
16:45	72
17:00	76
17:15	79
17:30	120
17:45	111
18:00	85
18:15	62
18:30	38
18:45	54

Wednesday, August 30, 2017

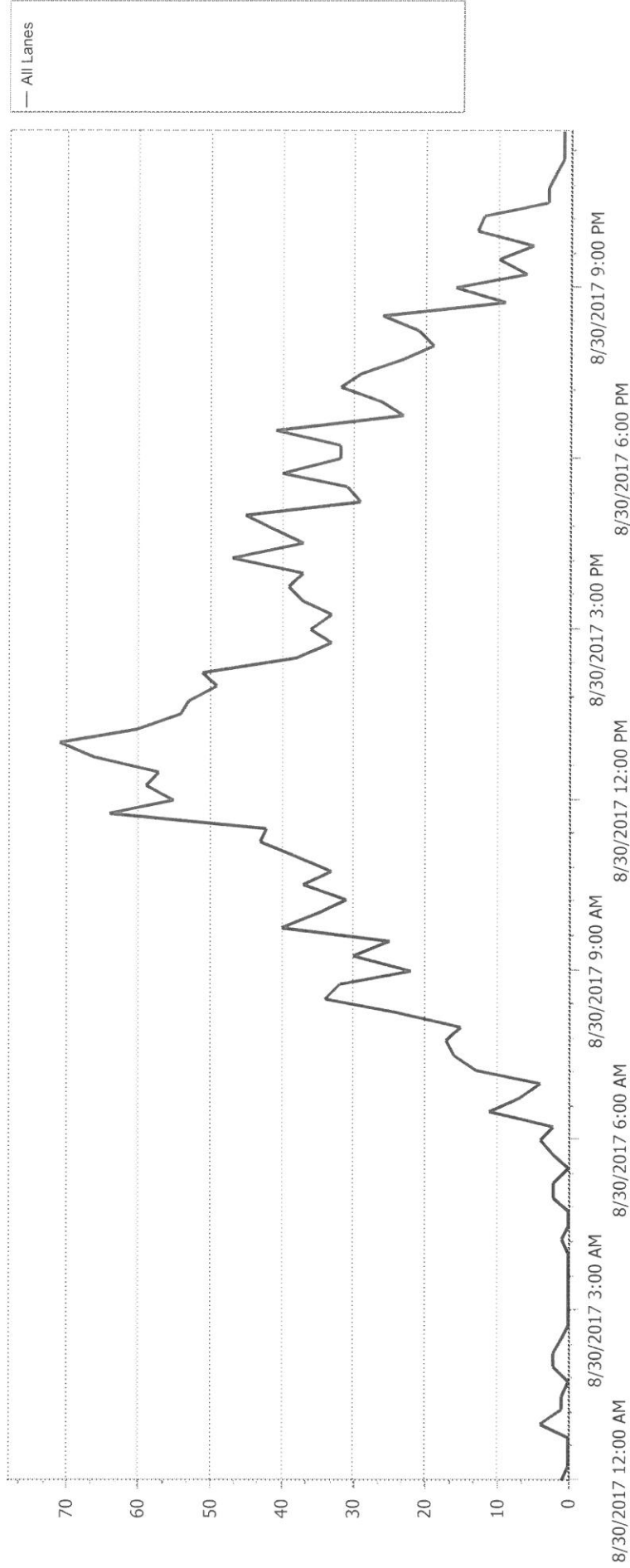
Interval	All Lanes
19:00	44
19:15	46
19:30	34
19:45	26
20:00	31
20:15	30
20:30	46
20:45	18
21:00	27
21:15	21
21:30	16
21:45	15
22:00	14
22:15	14
22:30	9
22:45	12
23:00	3
23:15	10
23:30	4
23:45	4
Daily Total	4615
AM Peak	508 (starting at 06:45:00)
PM Peak	395 (starting at 17:15:00)
Average Interval	48
Maximum in one Interval	162
Grand Total	4615





Volume by Lane

Name: Taylor Btw West Marion & Olympia
Description: Taylor Btw West Marion & Olympia
Site: 000000000344
Latitude: 0.000000 N
Started: 8/30/2017 12:00:00 AM
Station: 000000000344
Longitude: 0.000000 E
Ended: 8/30/2017 11:59:59 PM



Wednesday, August 30, 2017

Interval	All Lanes
00:00	1
00:15	0
00:30	0
00:45	0
01:00	4
01:15	1
01:30	1
01:45	0
02:00	2
02:15	2
02:30	1
02:45	0
03:00	0
03:15	0
03:30	0
03:45	0
04:00	0
04:15	1
04:30	0
04:45	0
05:00	2
05:15	2
05:30	0
05:45	2
06:00	4
06:15	2
06:30	11
06:45	7
07:00	4
07:15	13
07:30	16
07:45	17
08:00	15
08:15	24
08:30	34
08:45	32
09:00	22
09:15	30



Wednesday, August 30, 2017

Interval	All Lanes
09:30	25
09:45	40
10:00	35
10:15	31
10:30	37
10:45	33
11:00	38
11:15	43
11:30	42
11:45	64
12:00	55
12:15	59
12:30	57
12:45	66
13:00	71
13:15	60
13:30	54
13:45	53
14:00	49
14:15	51
14:30	38
14:45	33
15:00	36
15:15	33
15:30	37
15:45	39
16:00	37
16:15	47
16:30	37
16:45	41
17:00	45
17:15	29
17:30	31
17:45	40
18:00	32
18:15	32
18:30	41
18:45	23



Wednesday, August 30, 2017

Interval	All Lanes
19:00	26
19:15	32
19:30	29
19:45	23
20:00	19
20:15	21
20:30	26
20:45	9
21:00	16
21:15	6
21:30	10
21:45	5
22:00	13
22:15	12
22:30	3
22:45	3
23:00	2
23:15	1
23:30	1
23:45	1
Daily Total	2122
AM Peak	187 (starting at 11:00:00)
PM Peak	254 (starting at 12:30:00)
Average Interval	22
Maximum in one Interval	71
Grand Total	2122





Peek Traffic
5401 N Sam Houston Pkwy W
Houston, Tx 77086
1-800-848-7025



Volume by Lane

Name:	Taylor Btw Rte. 41 & Carmalita	Station:	000000000326
Description:	Taylor Btw Rte. 41 & Carmalita	Longitude:	0.000000 E
Site:	000000000326	Ended:	8/30/2017 11:59:59 PM
Latitude:	0.000000 N		
Started:	8/30/2017 12:00:00 AM		



Wednesday, August 30, 2017

Interval	All Lanes
00:00	4
00:15	6
00:30	5
00:45	10
01:00	2
01:15	4
01:30	4
01:45	1
02:00	4
02:15	2
02:30	1
02:45	1
03:00	2
03:15	3
03:30	0
03:45	0
04:00	2
04:15	3
04:30	2
04:45	3
05:00	4
05:15	6
05:30	8
05:45	14
06:00	21
06:15	25
06:30	28
06:45	48
07:00	57
07:15	100
07:30	107
07:45	92
08:00	84
08:15	110
08:30	91
08:45	85
09:00	100
09:15	104



Wednesday, August 30, 2017

Interval	All Lanes
09:30	87
09:45	74
10:00	73
10:15	89
10:30	86
10:45	95
11:00	91
11:15	68
11:30	84
11:45	75
12:00	90
12:15	112
12:30	115
12:45	106
13:00	93
13:15	89
13:30	111
13:45	110
14:00	143
14:15	159
14:30	103
14:45	119
15:00	116
15:15	115
15:30	126
15:45	115
16:00	110
16:15	142
16:30	130
16:45	123
17:00	115
17:15	119
17:30	82
17:45	90
18:00	90
18:15	89
18:30	63
18:45	72



Wednesday, August 30, 2017

Interval	All Lanes
19:00	54
19:15	53
19:30	57
19:45	39
20:00	51
20:15	76
20:30	67
20:45	50
21:00	17
21:15	13
21:30	19
21:45	22
22:00	19
22:15	22
22:30	20
22:45	10
23:00	9
23:15	11
23:30	15
23:45	10
Daily Total	5646
AM Peak	393 (starting at 07:30:00)
PM Peak	524 (starting at 14:00:00)
Average Interval	59
Maximum in one Interval	159
Grand Total	5646






Peek Traffic
5401 N Sam Houston Pkwy W
Houston, Tx 77086
1-800-848-7025



Volume by Lane

Name: Taylor Btw Carmalita & Cooper
Description: Taylor Btw Carmalita & Cooper
Site: 000000000327
Latitude: 0.000000 N
Started: 8/30/2017 12:00:00 AM
Station: 000000000327
Longitude: 0.000000 E
Ended: 8/30/2017 11:59:59 PM



Wednesday, August 30, 2017

Interval	All Lanes
00:00	4
00:15	8
00:30	7
00:45	7
01:00	9
01:15	7
01:30	2
01:45	1
02:00	7
02:15	3
02:30	3
02:45	5
03:00	1
03:15	6
03:30	4
03:45	11
04:00	0
04:15	4
04:30	13
04:45	11
05:00	11
05:15	20
05:30	28
05:45	37
06:00	38
06:15	62
06:30	58
06:45	72
07:00	88
07:15	96
07:30	115
07:45	139
08:00	115
08:15	137
08:30	114
08:45	110
09:00	97
09:15	111



Wednesday, August 30, 2017

Interval	All Lanes
09:30	101
09:45	100
10:00	99
10:15	127
10:30	109
10:45	108
11:00	90
11:15	109
11:30	103
11:45	116
12:00	147
12:15	156
12:30	146
12:45	145
13:00	117
13:15	118
13:30	146
13:45	138
14:00	135
14:15	128
14:30	118
14:45	154
15:00	120
15:15	144
15:30	132
15:45	115
16:00	121
16:15	138
16:30	127
16:45	117
17:00	154
17:15	120
17:30	140
17:45	106
18:00	109
18:15	87
18:30	64
18:45	79



Wednesday, August 30, 2017

Interval	All Lanes
19:00	63
19:15	62
19:30	68
19:45	55
20:00	66
20:15	47
20:30	60
20:45	34
21:00	36
21:15	30
21:30	29
21:45	30
22:00	29
22:15	24
22:30	19
22:45	16
23:00	12
23:15	13
23:30	21
23:45	8
Daily Total	6866
AM Peak	506 (starting at 07:30:00)
PM Peak	594 (starting at 12:00:00)
Average Interval	72
Maximum in one Interval	156
Grand Total	6866



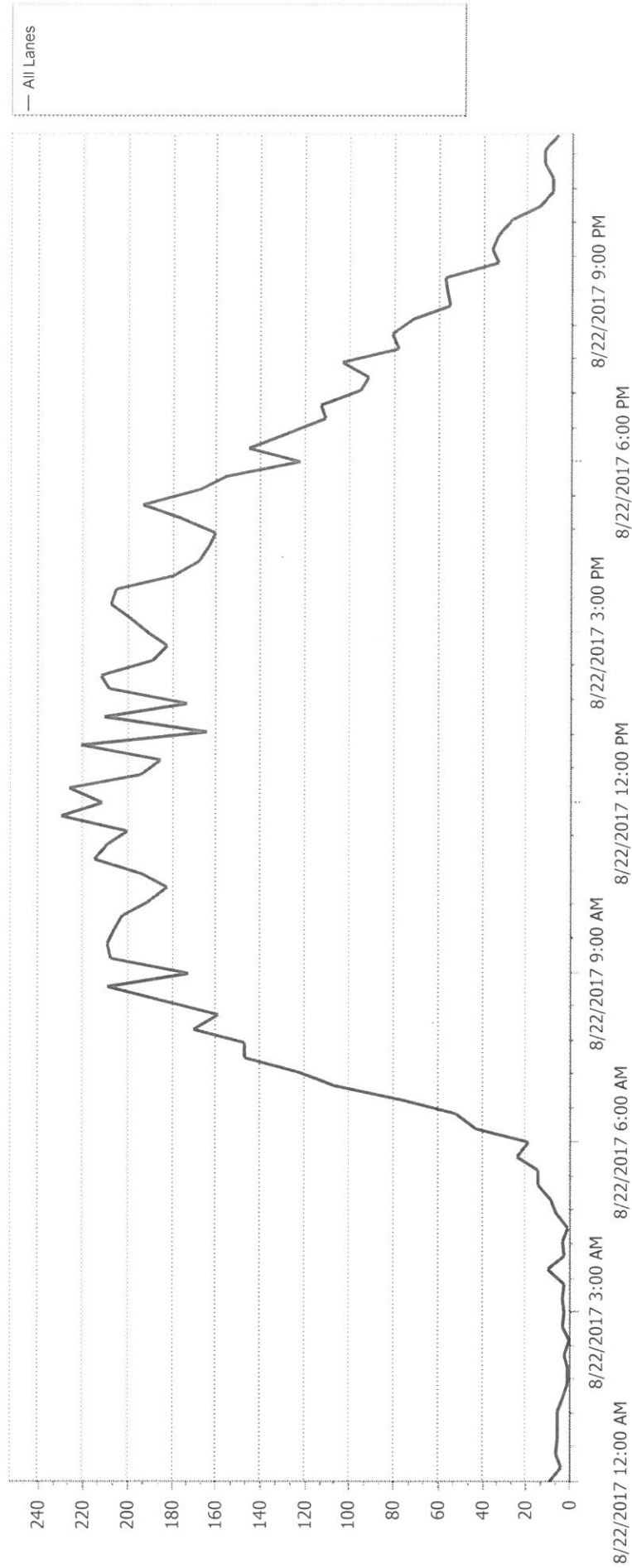


Peek Traffic
5401 N Sam Houston Pkwy W
Houston, Tx 77086
1-800-848-7025



Volume by Lane

Name: Beecher Bridge Btw. West Marion & Park Beach Cir
 Description: Beecher Bridge Btw. West Marion & Park Beach Cir
 Site: 000000000555 Station: 000000000555
 Latitude: 0.000000 N Longitude: 0.000000 E
 Started: 8/22/2017 12:00:00 AM Ended: 8/22/2017 11:59:59 PM



Tuesday, August 22, 2017

Interval	All Lanes
00:00	9
00:15	4
00:30	6
00:45	5
01:00	5
01:15	5
01:30	3
01:45	1
02:00	1
02:15	2
02:30	0
02:45	3
03:00	2
03:15	3
03:30	2
03:45	10
04:00	2
04:15	3
04:30	1
04:45	6
05:00	8
05:15	14
05:30	14
05:45	24
06:00	19
06:15	43
06:30	52
06:45	75
07:00	106
07:15	122
07:30	147
07:45	147
08:00	170
08:15	159
08:30	183
08:45	209
09:00	172
09:15	207



Tuesday, August 22, 2017

Interval	All Lanes
09:30	209
09:45	206
10:00	202
10:15	191
10:30	182
10:45	193
11:00	215
11:15	209
11:30	200
11:45	230
12:00	211
12:15	226
12:30	194
12:45	185
13:00	221
13:15	164
13:30	210
13:45	173
14:00	208
14:15	212
14:30	189
14:45	182
15:00	191
15:15	199
15:30	207
15:45	205
16:00	180
16:15	168
16:30	163
16:45	160
17:00	176
17:15	193
17:30	168
17:45	156
18:00	122
18:15	145
18:30	128
18:45	111



Tuesday, August 22, 2017

Interval	All Lanes
19:00	113
19:15	95
19:30	91
19:45	103
20:00	78
20:15	81
20:30	71
20:45	55
21:00	56
21:15	57
21:30	33
21:45	36
22:00	33
22:15	27
22:30	14
22:45	8
23:00	8
23:15	12
23:30	12
23:45	6
Daily Total	10017
AM Peak	854 (starting at 11:00:00)
PM Peak	826 (starting at 12:15:00)
Average Interval	104
Maximum in one Interval	230
Grand Total	10017



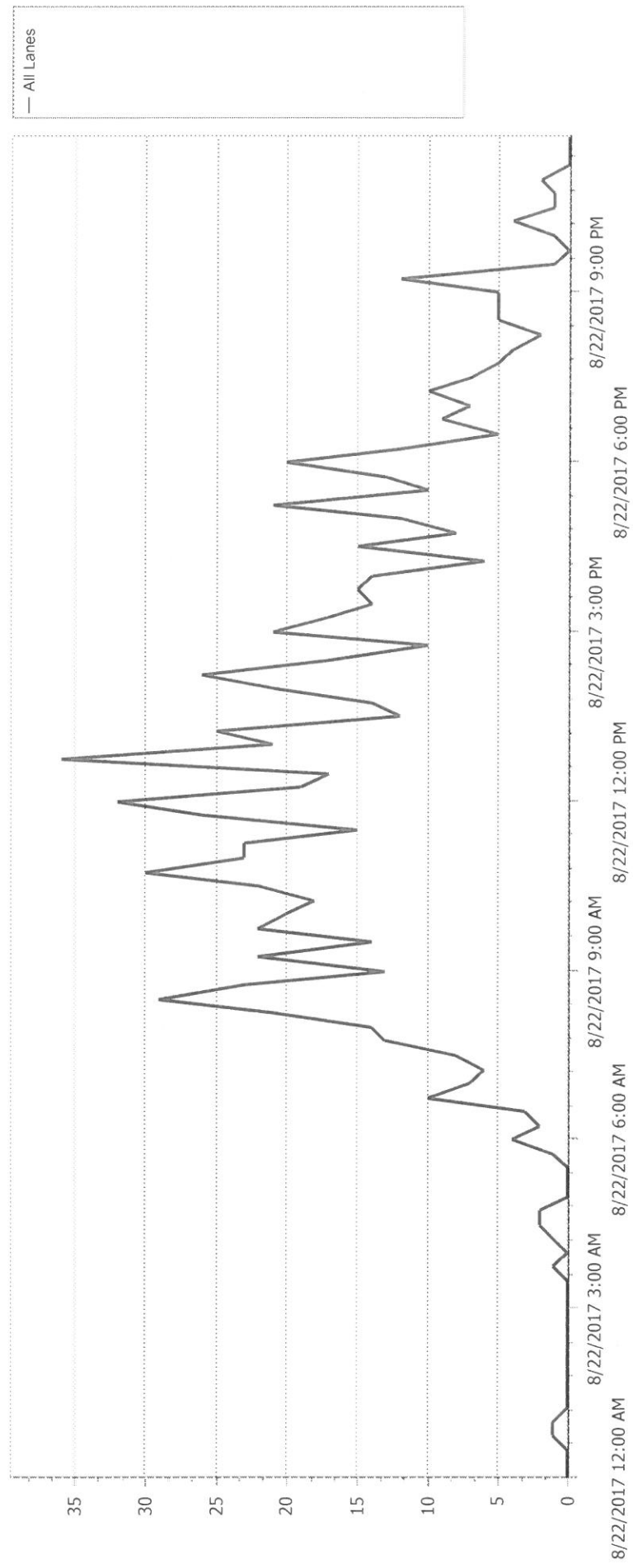


Peek Traffic
5401 N Sam Houston Pkwy W
Houston, Tx 77086
1-800-848-7025



Volume by Lane

Name: Whippoorwill Btw. Turtle dove & Termination
 Description: Whippoorwill Btw. Turtle dove & Termination
 Site: 000000000335 Station: 000000000335
 Latitude: 0.000000 N Longitude: 0.000000 E
 Started: 8/22/2017 12:00:00 AM Ended: 8/22/2017 11:59:59 PM



Tuesday, August 22, 2017

Interval	All Lanes
00:00	0
00:15	0
00:30	0
00:45	1
01:00	1
01:15	0
01:30	0
01:45	0
02:00	0
02:15	0
02:30	0
02:45	0
03:00	0
03:15	0
03:30	0
03:45	1
04:00	0
04:15	1
04:30	2
04:45	2
05:00	0
05:15	0
05:30	0
05:45	1
06:00	4
06:15	2
06:30	3
06:45	10
07:00	7
07:15	6
07:30	8
07:45	13
08:00	14
08:15	21
08:30	29
08:45	23
09:00	13
09:15	22



Tuesday, August 22, 2017

Interval	All Lanes
09:30	14
09:45	22
10:00	20
10:15	18
10:30	22
10:45	30
11:00	23
11:15	23
11:30	15
11:45	26
12:00	32
12:15	19
12:30	17
12:45	36
13:00	21
13:15	25
13:30	12
13:45	14
14:00	21
14:15	26
14:30	17
14:45	10
15:00	21
15:15	17
15:30	14
15:45	15
16:00	14
16:15	6
16:30	15
16:45	8
17:00	12
17:15	21
17:30	10
17:45	13
18:00	20
18:15	12
18:30	5
18:45	9



Tuesday, August 22, 2017

Interval	All Lanes
19:00	7
19:15	10
19:30	7
19:45	5
20:00	4
20:15	2
20:30	5
20:45	5
21:00	5
21:15	12
21:30	1
21:45	0
22:00	1
22:15	4
22:30	1
22:45	1
23:00	2
23:15	0
23:30	0
23:45	0
Daily Total	931
AM Peak	98 (starting at 10:30:00)
PM Peak	104 (starting at 12:00:00)
Average Interval	10
Maximum in one Interval	36
Grand Total	931



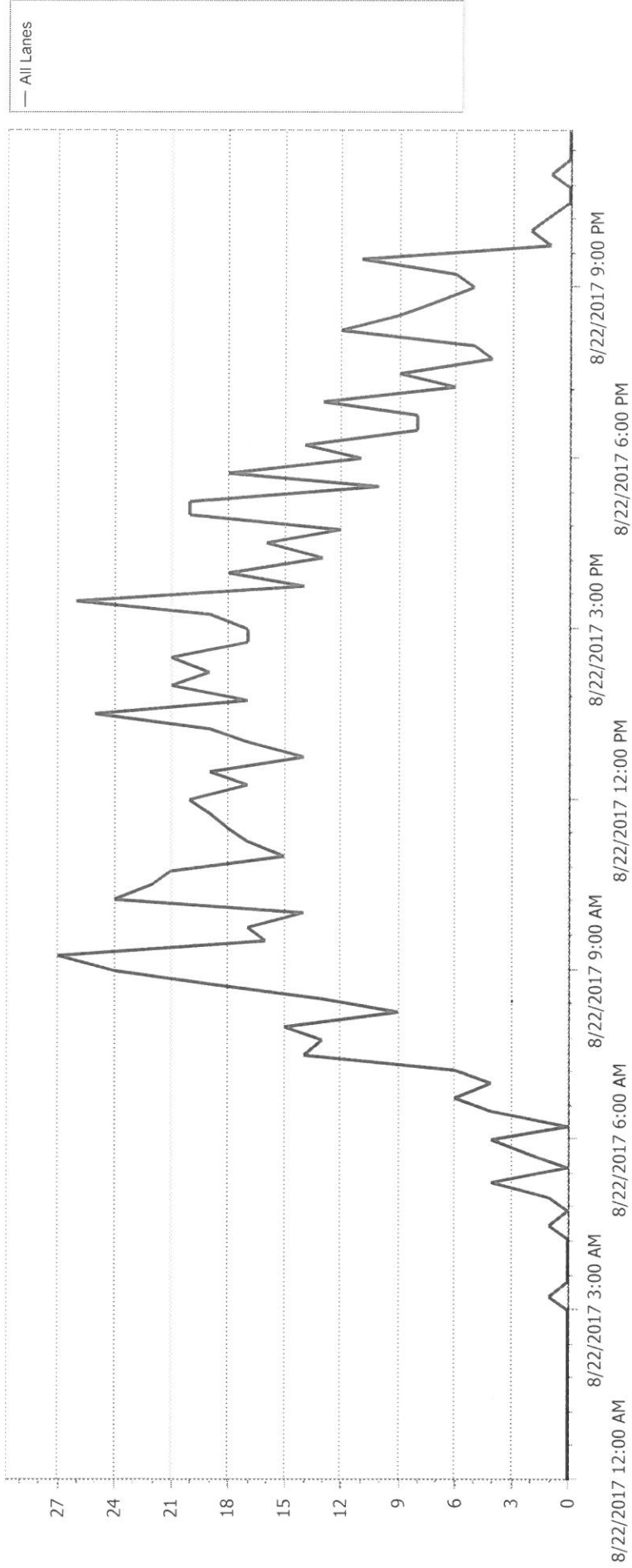


Peek Traffic
5401 N Sam Houston Pkwy W
Houston, Tx 77086
1-800-848-7025



Volume by Lane

Name: Turtle Dove Btw. Whippoorwill & Termination
 Description: Turtle Dove Btw. Whippoorwill & Termination
 Site: 000000000328 Station: 000000000328
 Latitude: 0.000000 N Longitude: 0.000000 E
 Started: 8/22/2017 12:00:00 AM Ended: 8/22/2017 11:59:59 PM



Tuesday, August 22, 2017

Interval	All Lanes
00:00	0
00:15	0
00:30	0
00:45	0
01:00	0
01:15	0
01:30	0
01:45	0
02:00	0
02:15	0
02:30	0
02:45	0
03:00	0
03:15	1
03:30	0
03:45	0
04:00	0
04:15	0
04:30	1
04:45	0
05:00	1
05:15	4
05:30	0
05:45	2
06:00	4
06:15	0
06:30	4
06:45	6
07:00	4
07:15	6
07:30	14
07:45	13
08:00	15
08:15	9
08:30	13
08:45	15
09:00	24
09:15	27



Tuesday, August 22, 2017

Interval	All Lanes
09:30	16
09:45	17
10:00	14
10:15	24
10:30	22
10:45	21
11:00	15
11:15	17
11:30	18
11:45	19
12:00	20
12:15	17
12:30	19
12:45	14
13:00	17
13:15	19
13:30	25
13:45	17
14:00	21
14:15	19
14:30	21
14:45	17
15:00	17
15:15	19
15:30	26
15:45	14
16:00	18
16:15	13
16:30	16
16:45	12
17:00	20
17:15	20
17:30	10
17:45	18
18:00	11
18:15	14
18:30	8
18:45	8



Tuesday, August 22, 2017

Interval	All Lanes
19:00	13
19:15	6
19:30	9
19:45	4
20:00	5
20:15	12
20:30	9
20:45	7
21:00	5
21:15	6
21:30	11
21:45	1
22:00	2
22:15	1
22:30	0
22:45	0
23:00	1
23:15	0
23:30	0
23:45	0
Daily Total	912
AM Peak	86 (starting at 08:45:00)
PM Peak	82 (starting at 13:15:00)
Average Interval	10
Maximum in one Interval	27
Grand Total	912



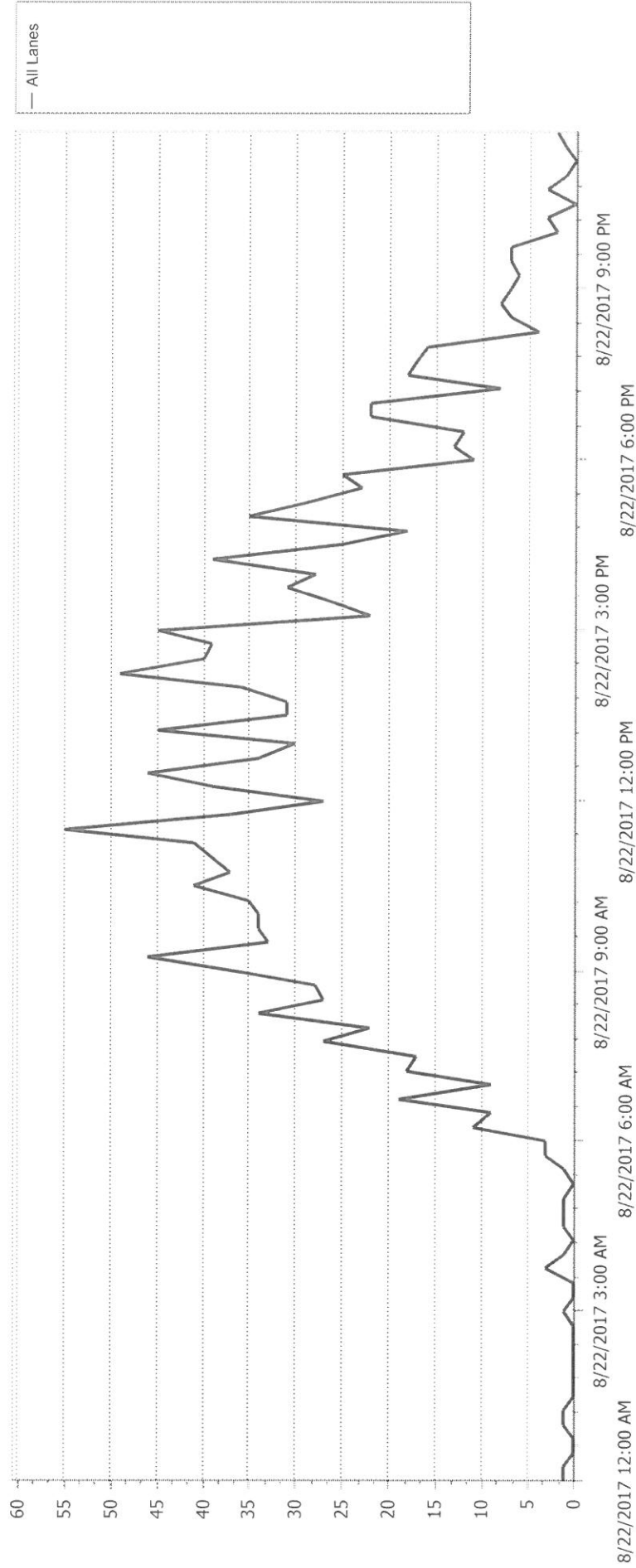


Peek Traffic
5401 N Sam Houston Pkwy W
Houston, TX 77086
1-800-848-7025



Volume by Lane

Name: Coronado Btw. Aqui Esta & West Marion
 Description: Coronado Btw. Aqui Esta & West Marion
 Site: 000000000312
 Latitude: 0.000000 N
 Started: 8/22/2017 12:00:00 AM
 Station: 000000000312
 Longitude: 0.000000 E
 Ended: 8/22/2017 11:59:59 PM



Tuesday, August 22, 2017

Interval	All Lanes
00:00	1
00:15	1
00:30	0
00:45	0
01:00	1
01:15	1
01:30	0
01:45	0
02:00	0
02:15	0
02:30	0
02:45	0
03:00	1
03:15	0
03:30	0
03:45	3
04:00	1
04:15	0
04:30	1
04:45	1
05:00	1
05:15	0
05:30	1
05:45	3
06:00	3
06:15	11
06:30	9
06:45	19
07:00	9
07:15	18
07:30	17
07:45	27
08:00	22
08:15	34
08:30	27
08:45	28
09:00	36
09:15	46



Tuesday, August 22, 2017

Interval	All Lanes
09:30	33
09:45	34
10:00	34
10:15	35
10:30	41
10:45	37
11:00	39
11:15	41
11:30	55
11:45	37
12:00	27
12:15	39
12:30	46
12:45	34
13:00	30
13:15	45
13:30	31
13:45	31
14:00	36
14:15	49
14:30	40
14:45	39
15:00	45
15:15	22
15:30	26
15:45	31
16:00	28
16:15	39
16:30	25
16:45	18
17:00	35
17:15	29
17:30	23
17:45	25
18:00	11
18:15	13
18:30	12
18:45	22



Tuesday, August 22, 2017

Interval	All Lanes
19:00	22
19:15	8
19:30	18
19:45	17
20:00	16
20:15	4
20:30	7
20:45	8
21:00	7
21:15	6
21:30	7
21:45	7
22:00	2
22:15	3
22:30	0
22:45	3
23:00	1
23:15	0
23:30	1
23:45	2
Daily Total	1698
AM Peak	172 (starting at 10:45:00)
PM Peak	173 (starting at 14:15:00)
Average Interval	18
Maximum in one Interval	55
Grand Total	1698



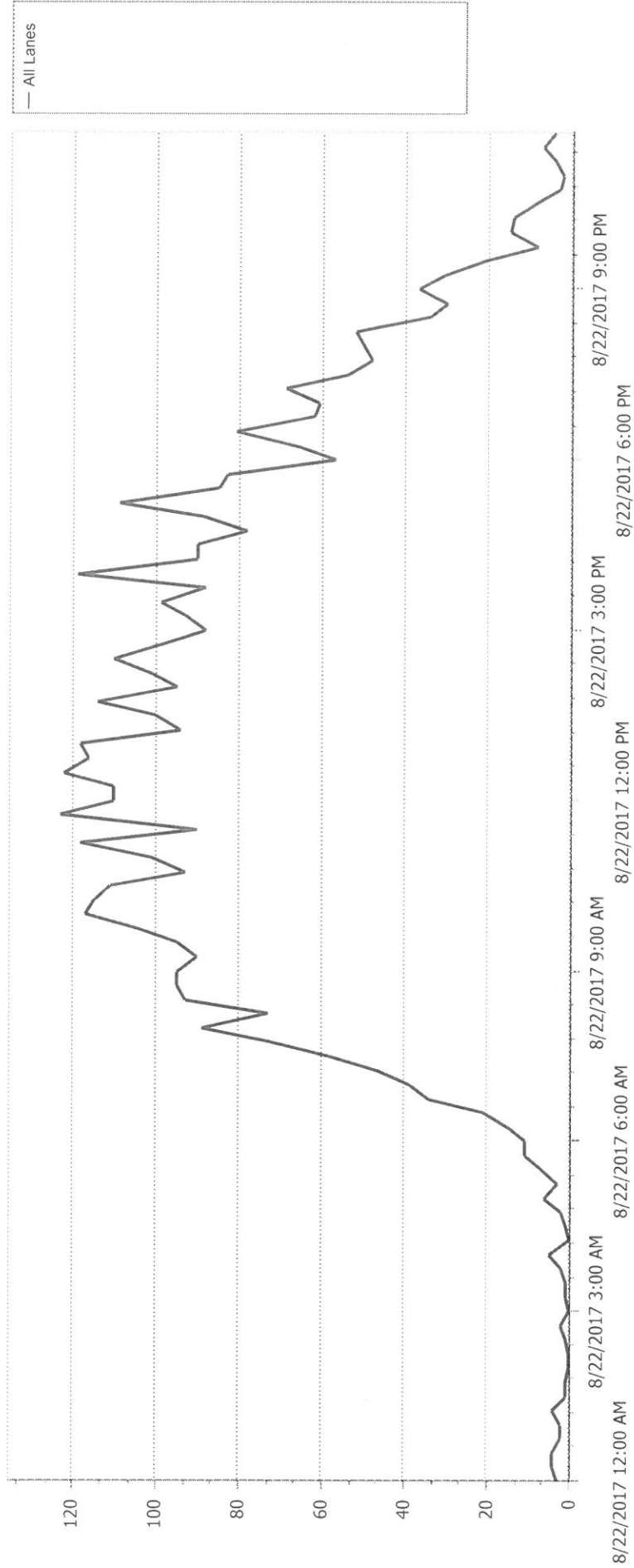


Peek Traffic
5401 N Sam Houston Pkwy W
Houston, Tx 77086
1-800-848-7025



Volume by Lane

Name:	Sail Fish Bridge Btw. West Marion & Maria Ct.
Description:	Sail Fish Bridge Btw. West Marion & Maria Ct.
Site:	0000000000444
Latitude:	0.000000 N
Started:	8/22/2017 12:00:00 AM
Station:	0000000000444
Longitude:	0.000000 E
Ended:	8/22/2017 11:59:59 PM



Tuesday, August 22, 2017

Interval	All Lanes
00:00	3
00:15	4
00:30	4
00:45	2
01:00	2
01:15	4
01:30	1
01:45	1
02:00	0
02:15	0
02:30	1
02:45	2
03:00	0
03:15	1
03:30	1
03:45	2
04:00	5
04:15	0
04:30	1
04:45	2
05:00	6
05:15	3
05:30	7
05:45	11
06:00	11
06:15	15
06:30	21
06:45	34
07:00	39
07:15	46
07:30	58
07:45	73
08:00	89
08:15	73
08:30	93
08:45	95
09:00	95
09:15	90



Tuesday, August 22, 2017

Interval	All Lanes
09:30	95
09:45	104
10:00	117
10:15	115
10:30	111
10:45	93
11:00	101
11:15	118
11:30	90
11:45	123
12:00	110
12:15	110
12:30	122
12:45	116
13:00	118
13:15	94
13:30	100
13:45	114
14:00	95
14:15	101
14:30	110
14:45	98
15:00	88
15:15	93
15:30	99
15:45	88
16:00	119
16:15	90
16:30	90
16:45	78
17:00	89
17:15	109
17:30	85
17:45	83
18:00	57
18:15	66
18:30	81
18:45	62



Tuesday, August 22, 2017

Interval	All Lanes
19:00	61
19:15	69
19:30	54
19:45	48
20:00	50
20:15	52
20:30	34
20:45	30
21:00	37
21:15	31
21:30	21
21:45	8
22:00	15
22:15	14
22:30	9
22:45	3
23:00	2
23:15	4
23:30	7
23:45	4
Daily Total	5180
AM Peak	447 (starting at 09:45:00)
PM Peak	466 (starting at 12:15:00)
Average Interval	54
Maximum in one Interval	123
Grand Total	5180



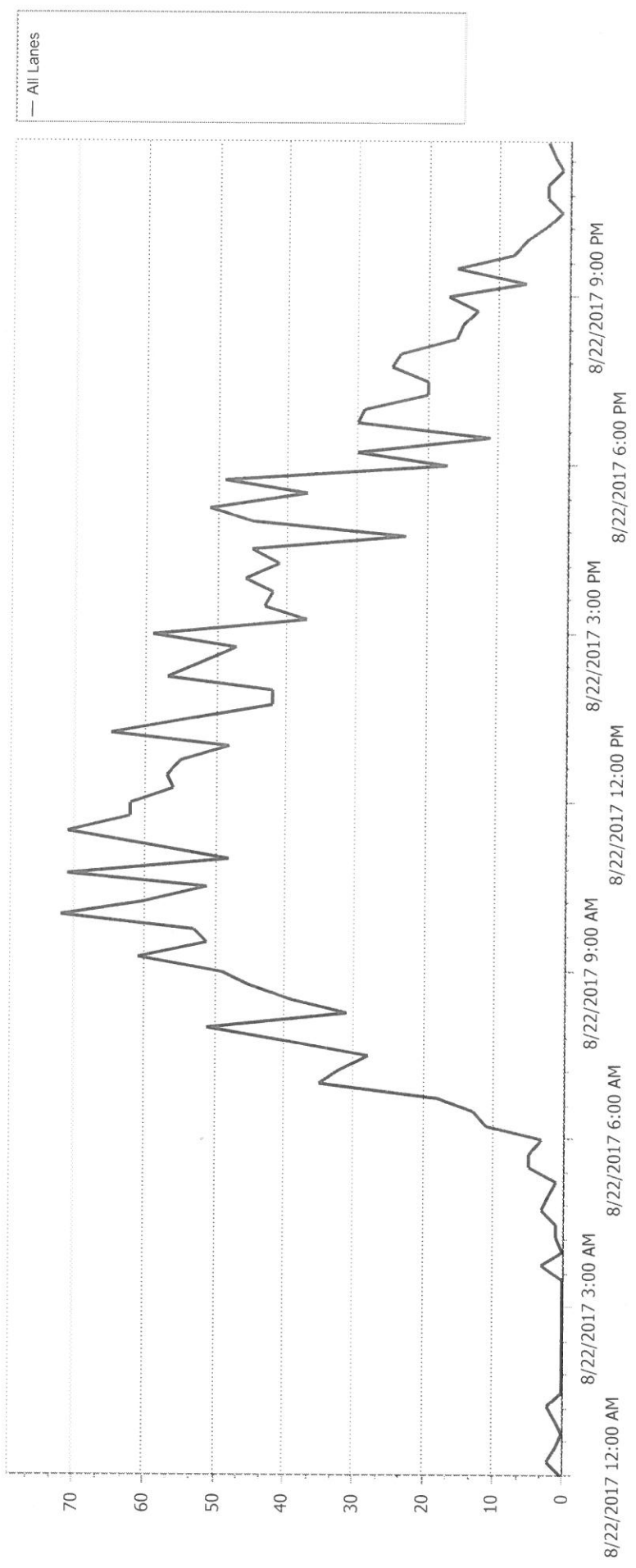


Peek Traffic
5401 N Sam Houston Pkwy W
Houston, Tx 77086
1-800-848-7025

PEEK

Volume by Lane

Name:	Aqui Esta Btw. Bal Harbor & Socorro	Station:	000000000302
Description:	Aqui Esta Btw. Bal Harbor & Socorro	Longitude:	0.000000 E
Site:	000000000302	Ended:	8/22/2017 11:59:59 PM
Latitude:	0.000000 N		
Started:	8/22/2017 12:00:00 AM		



Tuesday, August 22, 2017

Interval	All Lanes
00:00	0
00:15	2
00:30	1
00:45	0
01:00	1
01:15	2
01:30	0
01:45	0
02:00	0
02:15	0
02:30	0
02:45	0
03:00	0
03:15	0
03:30	0
03:45	3
04:00	0
04:15	1
04:30	1
04:45	3
05:00	2
05:15	1
05:30	5
05:45	5
06:00	3
06:15	11
06:30	13
06:45	18
07:00	35
07:15	32
07:30	28
07:45	40
08:00	51
08:15	31
08:30	39
08:45	45
09:00	49
09:15	61



Tuesday, August 22, 2017

Interval	All Lanes
09:30	51
09:45	53
10:00	72
10:15	60
10:30	51
10:45	71
11:00	48
11:15	60
11:30	71
11:45	62
12:00	62
12:15	56
12:30	57
12:45	55
13:00	48
13:15	65
13:30	53
13:45	42
14:00	42
14:15	57
14:30	52
14:45	47
15:00	59
15:15	37
15:30	43
15:45	42
16:00	46
16:15	41
16:30	45
16:45	23
17:00	45
17:15	51
17:30	37
17:45	49
18:00	17
18:15	30
18:30	11
18:45	30



Tuesday, August 22, 2017

Interval	All Lanes
19:00	29
19:15	20
19:30	20
19:45	25
20:00	24
20:15	16
20:30	15
20:45	13
21:00	17
21:15	6
21:30	16
21:45	8
22:00	6
22:15	3
22:30	1
22:45	3
23:00	3
23:15	1
23:30	2
23:45	3
Daily Total	2555
AM Peak	254 (starting at 10:00:00)
PM Peak	230 (starting at 12:00:00)
Average Interval	27
Maximum in one Interval	72
Grand Total	2555



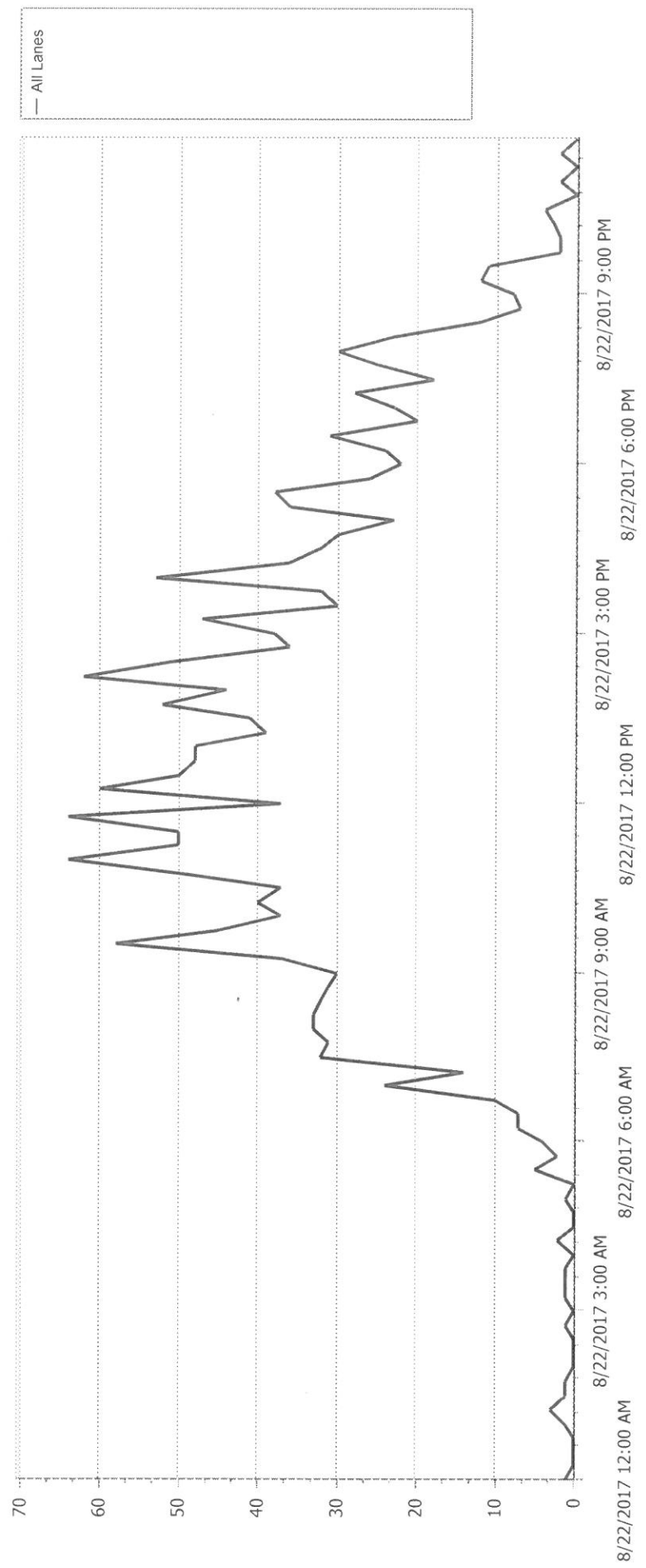


Peek Traffic
5401 N Sam Houston Pkwy W
Houston, Tx 77086
1-800-848-7025



Volume by Lane

Name:	Vasco Peoples Bridge btwn West Marion & Colony Point
Description:	Vasco Peoples Bridge btwn West Marion & Colony Point
Site:	000000000222
Latitude:	0.000000 N
Started:	8/22/2017 12:00:00 AM
Station:	000000000222
Longitude:	0.000000 E
Ended:	8/22/2017 11:59:59 PM



Tuesday, August 22, 2017

Interval	All Lanes
00:00	1
00:15	0
00:30	0
00:45	0
01:00	1
01:15	3
01:30	1
01:45	1
02:00	0
02:15	0
02:30	0
02:45	1
03:00	0
03:15	1
03:30	1
03:45	1
04:00	0
04:15	2
04:30	0
04:45	0
05:00	1
05:15	0
05:30	5
05:45	2
06:00	4
06:15	7
06:30	7
06:45	10
07:00	24
07:15	14
07:30	32
07:45	31
08:00	33
08:15	33
08:30	32
08:45	31
09:00	30
09:15	37



Tuesday, August 22, 2017

Interval	All Lanes
09:30	58
09:45	45
10:00	37
10:15	40
10:30	37
10:45	49
11:00	64
11:15	50
11:30	50
11:45	64
12:00	37
12:15	60
12:30	50
12:45	48
13:00	48
13:15	39
13:30	41
13:45	52
14:00	44
14:15	62
14:30	51
14:45	36
15:00	38
15:15	47
15:30	30
15:45	32
16:00	53
16:15	36
16:30	32
16:45	30
17:00	23
17:15	36
17:30	38
17:45	26
18:00	22
18:15	24
18:30	31
18:45	20



Tuesday, August 22, 2017

Interval	All Lanes
19:00	23
19:15	28
19:30	18
19:45	25
20:00	30
20:15	23
20:30	12
20:45	7
21:00	8
21:15	12
21:30	11
21:45	2
22:00	2
22:15	3
22:30	4
22:45	0
23:00	2
23:15	0
23:30	2
23:45	0
Daily Total	2138
AM Peak	228 (starting at 11:00:00)
PM Peak	209 (starting at 13:45:00)
Average Interval	22
Maximum in one Interval	64
Grand Total	2138





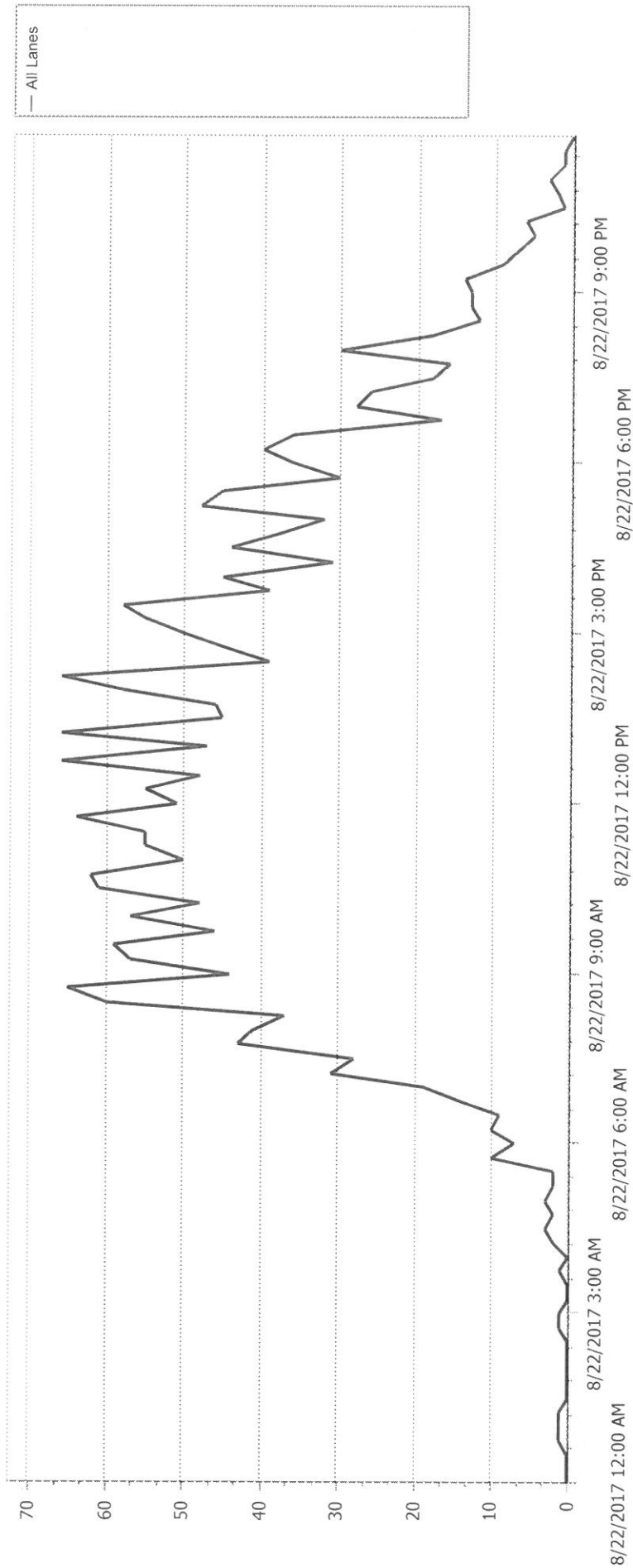
Peek Traffic

5401 N Sam Houston Pkwy W
Houston, Tx 77086
1-800-848-7025



Volume by Lane

Name:	Albatross Btw Bal Harbor & Whippoorwill	Station:	000000000301
Description:	Albatross Btw Bal Harbor & Whippoorwill	Longitude:	0.000000 E
Site:	000000000301	Ended:	8/22/2017 11:59:59 PM
Latitude:	0.000000 N		
Started:	8/22/2017 12:00:00 AM		



32

Tuesday, August 22, 2017

Interval	All Lanes
00:00	0
00:15	0
00:30	0
00:45	1
01:00	1
01:15	1
01:30	0
01:45	0
02:00	0
02:15	0
02:30	0
02:45	1
03:00	1
03:15	0
03:30	0
03:45	1
04:00	0
04:15	2
04:30	3
04:45	2
05:00	3
05:15	2
05:30	2
05:45	10
06:00	7
06:15	10
06:30	9
06:45	14
07:00	19
07:15	31
07:30	28
07:45	43
08:00	41
08:15	37
08:30	60
08:45	65
09:00	44
09:15	57



Tuesday, August 22, 2017

Interval	All Lanes
09:30	59
09:45	46
10:00	57
10:15	48
10:30	61
10:45	62
11:00	50
11:15	55
11:30	55
11:45	64
12:00	51
12:15	55
12:30	48
12:45	66
13:00	47
13:15	66
13:30	45
13:45	46
14:00	58
14:15	66
14:30	39
14:45	45
15:00	50
15:15	55
15:30	58
15:45	39
16:00	45
16:15	31
16:30	44
16:45	38
17:00	32
17:15	48
17:30	45
17:45	30
18:00	36
18:15	40
18:30	36
18:45	17



Tuesday, August 22, 2017

Interval	All Lanes
19:00	28
19:15	26
19:30	18
19:45	16
20:00	30
20:15	18
20:30	12
20:45	13
21:00	13
21:15	14
21:30	9
21:45	7
22:00	5
22:15	6
22:30	1
22:45	2
23:00	3
23:15	1
23:30	1
23:45	0
Daily Total	2551
AM Peak	228 (starting at 10:00:00)
PM Peak	227 (starting at 12:30:00)
Average Interval	27
Maximum in one Interval	66
Grand Total	2551





Peek Traffic

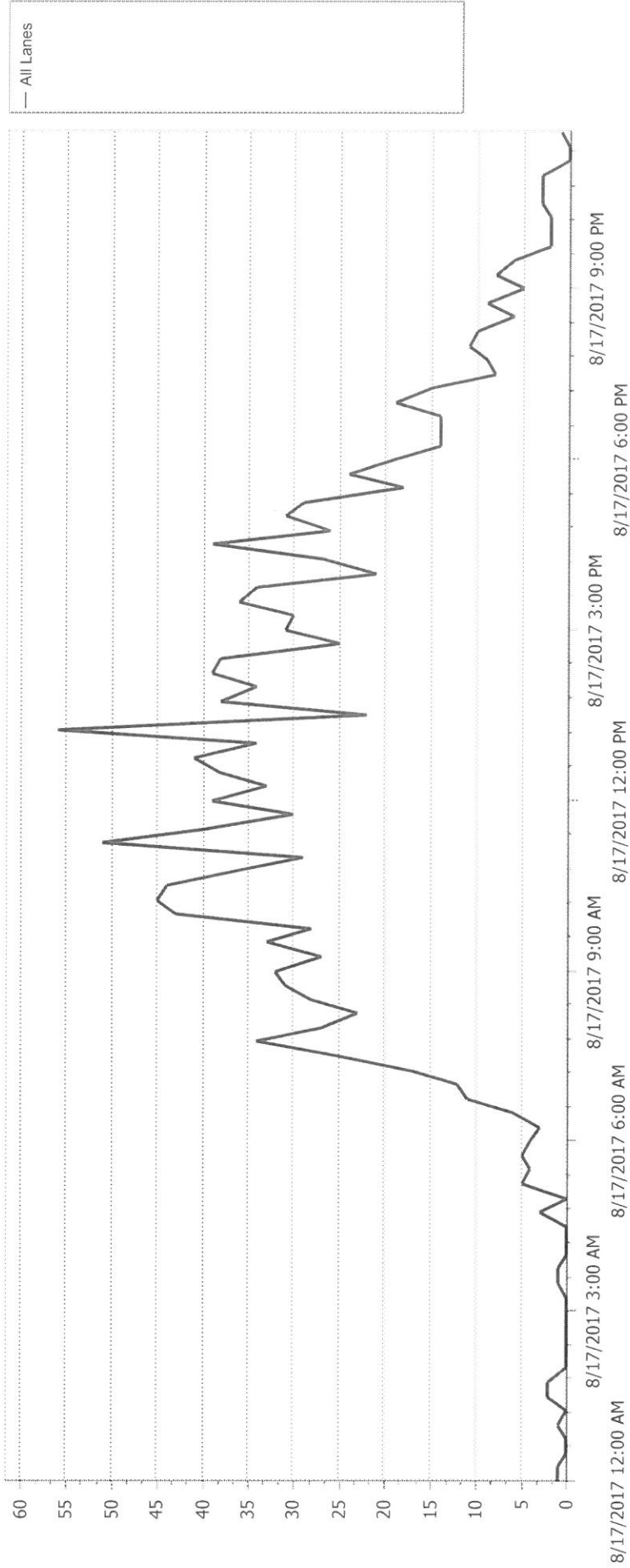
5401 N Sam Houston Pkwy W
Houston, Tx 77086
1-800-848-7025



Volume by Lane

Name: Bal Habor Btw Albatros & Casey Key
 Description: Bal Habor Btw Albatros & Casey Key
 Site: 000000000303
 Latitude: 0.000000 N
 Started: 8/17/2017 12:00:00 AM

Station: 000000000303
 Longitude: 0.000000 E
 Ended: 8/17/2017 11:59:59 PM



34

Thursday, August 17, 2017

Interval	All Lanes
00:00	1
00:15	1
00:30	0
00:45	0
01:00	1
01:15	0
01:30	2
01:45	2
02:00	0
02:15	0
02:30	0
02:45	0
03:00	0
03:15	0
03:30	1
03:45	1
04:00	0
04:15	0
04:30	0
04:45	3
05:00	0
05:15	5
05:30	4
05:45	5
06:00	4
06:15	3
06:30	6
06:45	11
07:00	12
07:15	17
07:30	25
07:45	34
08:00	27
08:15	23
08:30	28
08:45	31
09:00	32
09:15	27



Thursday, August 17, 2017

Interval	All Lanes
09:30	33
09:45	28
10:00	43
10:15	45
10:30	44
10:45	37
11:00	29
11:15	51
11:30	40
11:45	30
12:00	39
12:15	33
12:30	38
12:45	41
13:00	34
13:15	56
13:30	22
13:45	38
14:00	34
14:15	39
14:30	38
14:45	25
15:00	31
15:15	30
15:30	36
15:45	34
16:00	21
16:15	27
16:30	39
16:45	26
17:00	31
17:15	29
17:30	18
17:45	24
18:00	19
18:15	14
18:30	14
18:45	14



Thursday, August 17, 2017

Interval	All Lanes
19:00	19
19:15	15
19:30	8
19:45	9
20:00	11
20:15	10
20:30	6
20:45	9
21:00	5
21:15	8
21:30	6
21:45	2
22:00	2
22:15	2
22:30	3
22:45	3
23:00	3
23:15	0
23:30	0
23:45	1
Daily Total	1652
AM Peak	169 (starting at 10:00:00)
PM Peak	169 (starting at 12:30:00)
Average Interval	17
Maximum in one Interval	56
Grand Total	1652



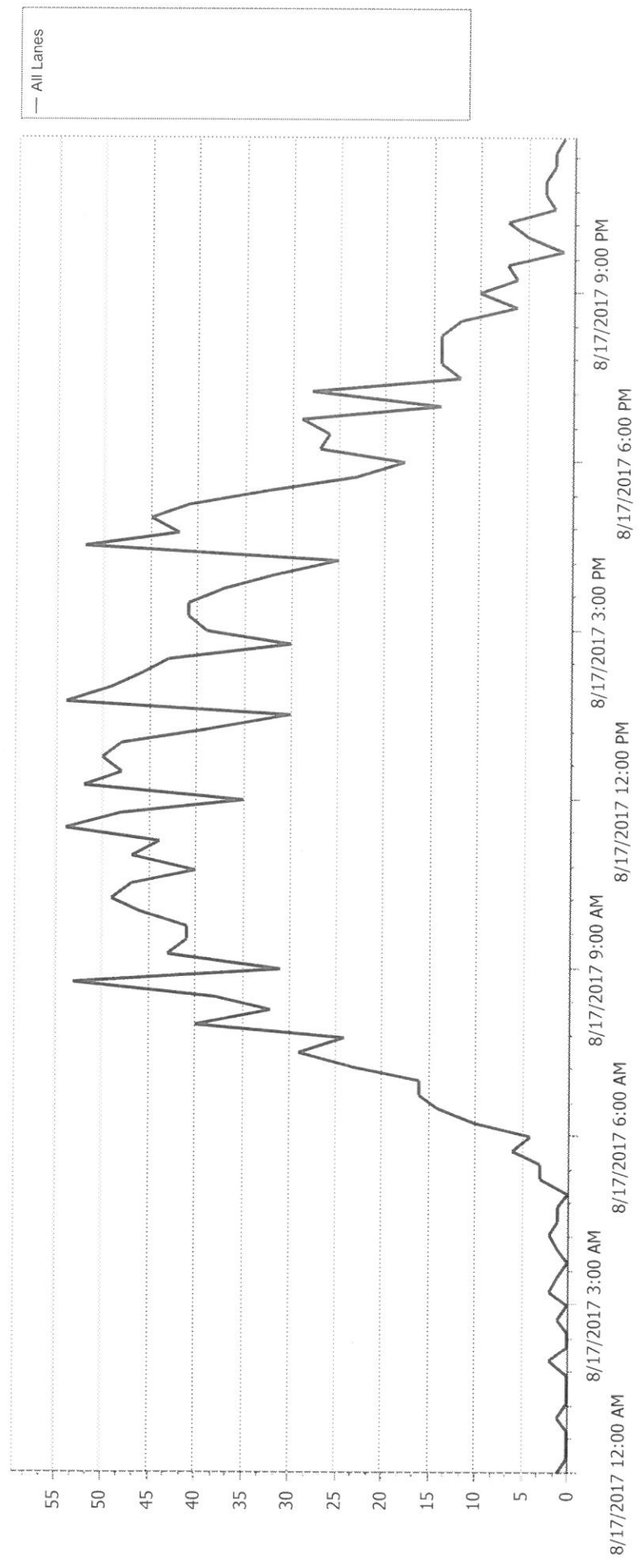


Peek Traffic
5401 N Sam Houston Pkwy W
Houston, Tx 77086
1-800-848-7025



Volume by Lane

Name:	Deborah Btw Bal Harbor & Carmichael	Station:	000000000313
Description:	Deborah Btw Bal Harbor & Carmichael	Longitude:	0.000000 E
Site:	000000000313	Ended:	8/17/2017 11:59:59 PM
Latitude:	0.000000 N		
Started:	8/17/2017 12:00:00 AM		



36

Thursday, August 17, 2017

Interval	All Lanes
00:00	1
00:15	0
00:30	0
00:45	0
01:00	1
01:15	0
01:30	0
01:45	0
02:00	2
02:15	0
02:30	0
02:45	1
03:00	0
03:15	2
03:30	1
03:45	0
04:00	1
04:15	2
04:30	1
04:45	1
05:00	0
05:15	3
05:30	3
05:45	6
06:00	4
06:15	10
06:30	14
06:45	16
07:00	16
07:15	23
07:30	29
07:45	24
08:00	40
08:15	32
08:30	38
08:45	53
09:00	31
09:15	43



Thursday, August 17, 2017

Interval	All Lanes
09:30	41
09:45	41
10:00	46
10:15	49
10:30	47
10:45	40
11:00	47
11:15	44
11:30	54
11:45	48
12:00	35
12:15	52
12:30	48
12:45	50
13:00	48
13:15	39
13:30	30
13:45	54
14:00	49
14:15	46
14:30	43
14:45	30
15:00	39
15:15	41
15:30	41
15:45	37
16:00	32
16:15	25
16:30	52
16:45	42
17:00	45
17:15	41
17:30	32
17:45	23
18:00	18
18:15	27
18:30	26
18:45	29



Thursday, August 17, 2017

Interval	All Lanes
19:00	14
19:15	28
19:30	12
19:45	14
20:00	14
20:15	14
20:30	12
20:45	6
21:00	10
21:15	6
21:30	7
21:45	1
22:00	5
22:15	7
22:30	2
22:45	3
23:00	3
23:15	2
23:30	2
23:45	1
Daily Total	2092
AM Peak	193 (starting at 11:00:00)
PM Peak	198 (starting at 12:15:00)
Average Interval	22
Maximum in one Interval	54
Grand Total	2092



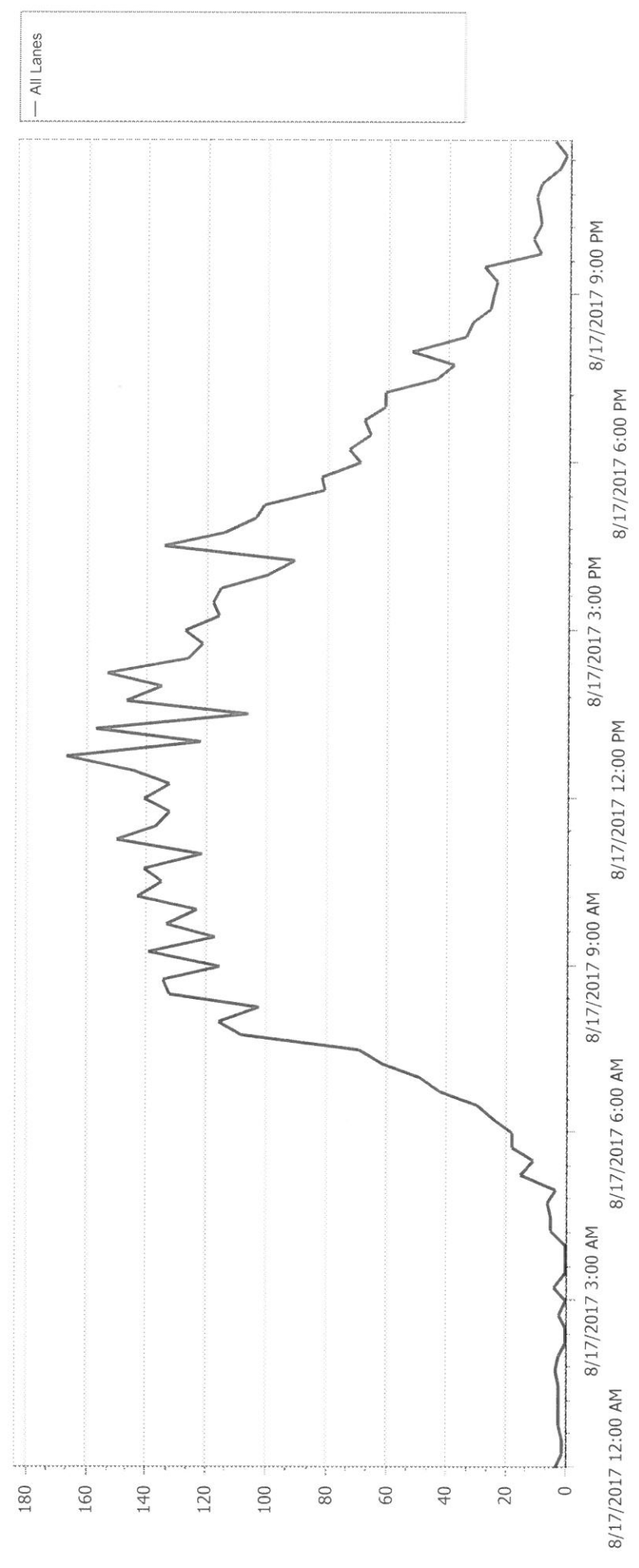


Peek Traffic
5401 N Sam Houston Pkwy W
Houston, Tx 77086
1-800-848-7025



Volume by Lane

Name:	Bal Harbor Btw Aquil Esta & Albatros
Description:	Bal Harbor Btw Aquil Esta & Albatros
Site:	000000000304
Latitude:	0.000000 N
Started:	8/17/2017 12:00:00 AM
Station:	000000000304
Longitude:	0.000000 E
Ended:	8/17/2017 11:59:59 PM



Thursday, August 17, 2017

Interval	All Lanes
00:00	3
00:15	1
00:30	1
00:45	2
01:00	2
01:15	2
01:30	2
01:45	3
02:00	2
02:15	0
02:30	0
02:45	2
03:00	0
03:15	4
03:30	0
03:45	0
04:00	0
04:15	5
04:30	5
04:45	6
05:00	3
05:15	15
05:30	11
05:45	18
06:00	18
06:15	24
06:30	30
06:45	42
07:00	49
07:15	61
07:30	69
07:45	108
08:00	116
08:15	102
08:30	132
08:45	134
09:00	115
09:15	139



Thursday, August 17, 2017

Interval	All Lanes
09:30	117
09:45	133
10:00	123
10:15	143
10:30	135
10:45	141
11:00	121
11:15	150
11:30	137
11:45	132
12:00	141
12:15	132
12:30	144
12:45	167
13:00	122
13:15	157
13:30	106
13:45	147
14:00	135
14:15	153
14:30	126
14:45	121
15:00	127
15:15	116
15:30	118
15:45	115
16:00	100
16:15	91
16:30	134
16:45	114
17:00	104
17:15	101
17:30	81
17:45	82
18:00	69
18:15	73
18:30	66
18:45	68



Thursday, August 17, 2017

Interval	All Lanes
19:00	61
19:15	61
19:30	44
19:45	38
20:00	52
20:15	34
20:30	32
20:45	26
21:00	25
21:15	24
21:30	28
21:45	9
22:00	12
22:15	9
22:30	10
22:45	11
23:00	9
23:15	3
23:30	1
23:45	5
Daily Total	6262
AM Peak	549 (starting at 10:45:00)
PM Peak	590 (starting at 12:30:00)
Average Interval	65
Maximum in one Interval	167
Grand Total	6262



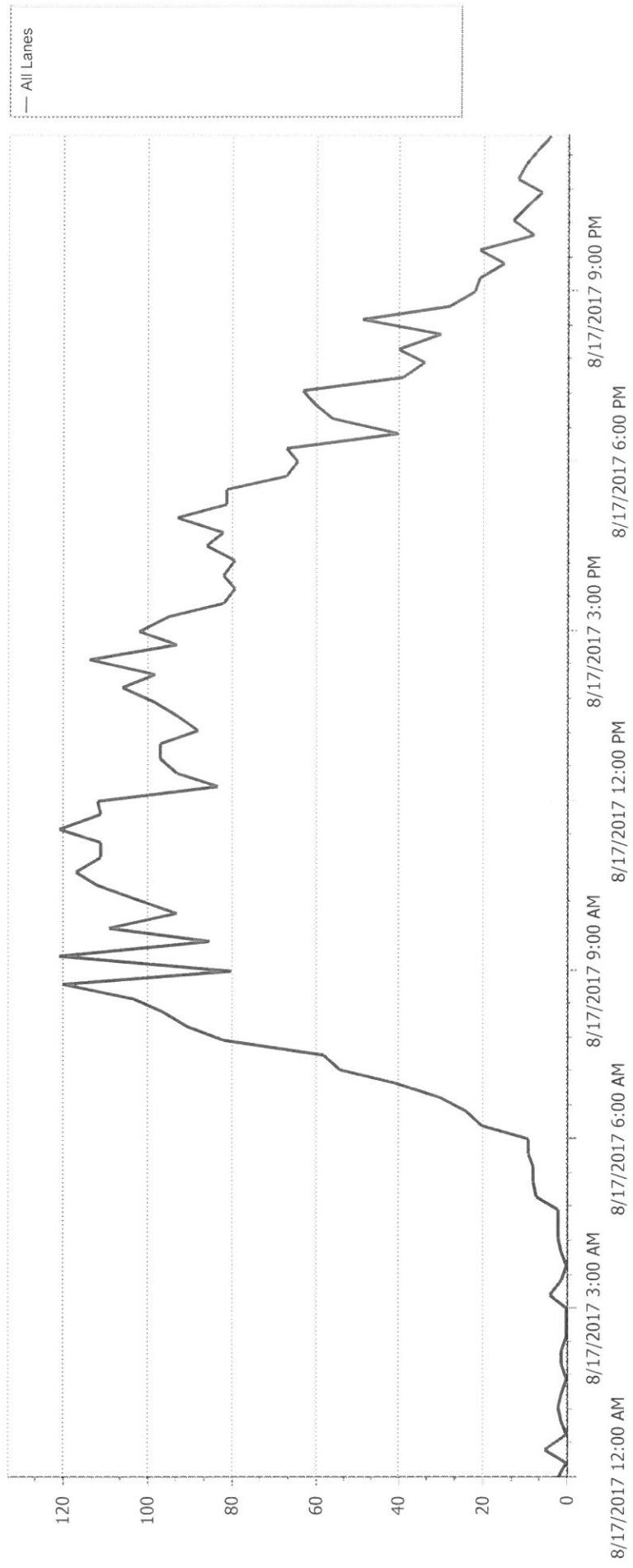


Peek Traffic
5401 N Sam Houston Pkwy W
Houston, Tx 77086
1-800-848-7025



Volume by Lane

Name: Bal Harbor Btw West Marion & Aqui Esta
 Description: Bal Harbor Btw West Marion & Aqui Esta
 Site: 000000000305
 Latitude: 0.000000 N
 Started: 8/17/2017 12:00:00 AM
 Station: 000000000305
 Longitude: 0.000000 E
 Ended: 8/17/2017 11:59:59 PM



Thursday, August 17, 2017

Interval	All Lanes
00:00	2
00:15	0
00:30	5
00:45	0
01:00	1
01:15	2
01:30	1
01:45	0
02:00	1
02:15	1
02:30	0
02:45	0
03:00	0
03:15	4
03:30	1
03:45	0
04:00	1
04:15	2
04:30	2
04:45	2
05:00	7
05:15	8
05:30	8
05:45	9
06:00	9
06:15	20
06:30	24
06:45	30
07:00	41
07:15	54
07:30	58
07:45	82
08:00	90
08:15	96
08:30	103
08:45	120
09:00	80
09:15	121



Thursday, August 17, 2017

Interval	All Lanes
09:30	85
09:45	109
10:00	93
10:15	102
10:30	112
10:45	117
11:00	111
11:15	111
11:30	121
11:45	111
12:00	112
12:15	83
12:30	93
12:45	97
13:00	97
13:15	88
13:30	93
13:45	98
14:00	106
14:15	98
14:30	114
14:45	93
15:00	102
15:15	95
15:30	82
15:45	79
16:00	82
16:15	79
16:30	86
16:45	82
17:00	93
17:15	81
17:30	81
17:45	67
18:00	64
18:15	67
18:30	40
18:45	56



Thursday, August 17, 2017

Interval	All Lanes
19:00	60
19:15	63
19:30	39
19:45	34
20:00	40
20:15	30
20:30	49
20:45	28
21:00	22
21:15	21
21:30	15
21:45	21
22:00	8
22:15	13
22:30	10
22:45	6
23:00	12
23:15	10
23:30	7
23:45	4
Daily Total	4957
AM Peak	460 (starting at 10:45:00)
PM Peak	416 (starting at 13:45:00)
Average Interval	52
Maximum in one Interval	121
Grand Total	4957



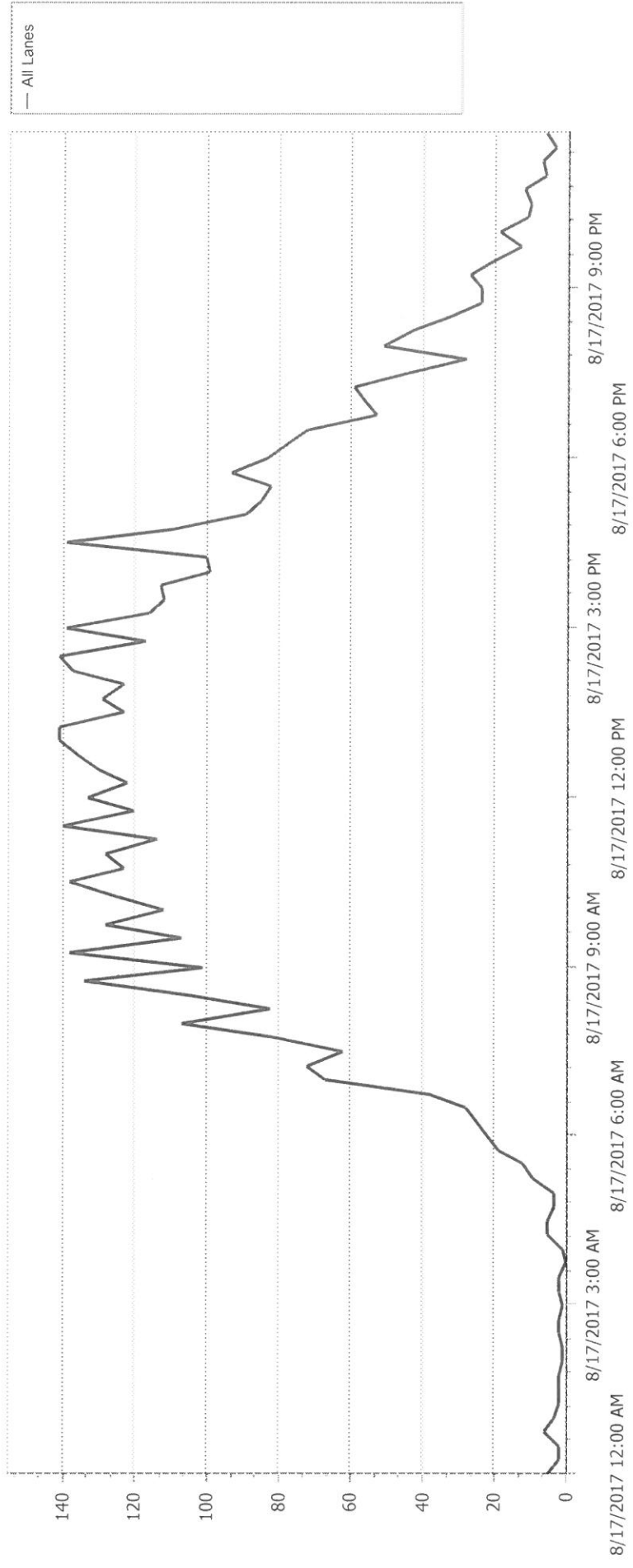


Peek Traffic
5401 N Sam Houston Pkwy W
Houston, Tx 77086
1-800-848-7025



Volume by Lane

Name:	Aqui Esta Btw Magdalena & White Ibis	Station:	000000000334
Description:	Aqui Esta Btw Magdalena & White Ibis	Longitude:	0.000000 E
Site:	000000000334	Ended:	8/17/2017 11:59:59 PM
Latitude:	0.000000 N		
Started:	8/17/2017 12:00:00 AM		



Thursday, August 17, 2017

Interval	All Lanes
00:00	5
00:15	2
00:30	2
00:45	6
01:00	3
01:15	2
01:30	2
01:45	2
02:00	1
02:15	1
02:30	2
02:45	2
03:00	1
03:15	2
03:30	2
03:45	0
04:00	1
04:15	5
04:30	5
04:45	3
05:00	3
05:15	9
05:30	12
05:45	19
06:00	22
06:15	25
06:30	28
06:45	38
07:00	67
07:15	72
07:30	62
07:45	82
08:00	107
08:15	82
08:30	104
08:45	134
09:00	101
09:15	138



Thursday, August 17, 2017

Interval	All Lanes
09:30	107
09:45	128
10:00	112
10:15	125
10:30	138
10:45	123
11:00	128
11:15	114
11:30	140
11:45	120
12:00	133
12:15	122
12:30	130
12:45	136
13:00	141
13:15	141
13:30	123
13:45	129
14:00	123
14:15	137
14:30	141
14:45	117
15:00	139
15:15	116
15:30	112
15:45	113
16:00	99
16:15	100
16:30	139
16:45	109
17:00	89
17:15	85
17:30	82
17:45	93
18:00	83
18:15	78
18:30	72
18:45	53



Thursday, August 17, 2017

Interval	All Lanes
19:00	56
19:15	59
19:30	45
19:45	28
20:00	51
20:15	43
20:30	32
20:45	24
21:00	24
21:15	27
21:30	20
21:45	13
22:00	19
22:15	11
22:30	10
22:45	12
23:00	6
23:15	7
23:30	3
23:45	6
Daily Total	6020
AM Peak	514 (starting at 10:15:00)
PM Peak	548 (starting at 12:30:00)
Average Interval	63
Maximum in one Interval	141
Grand Total	6020



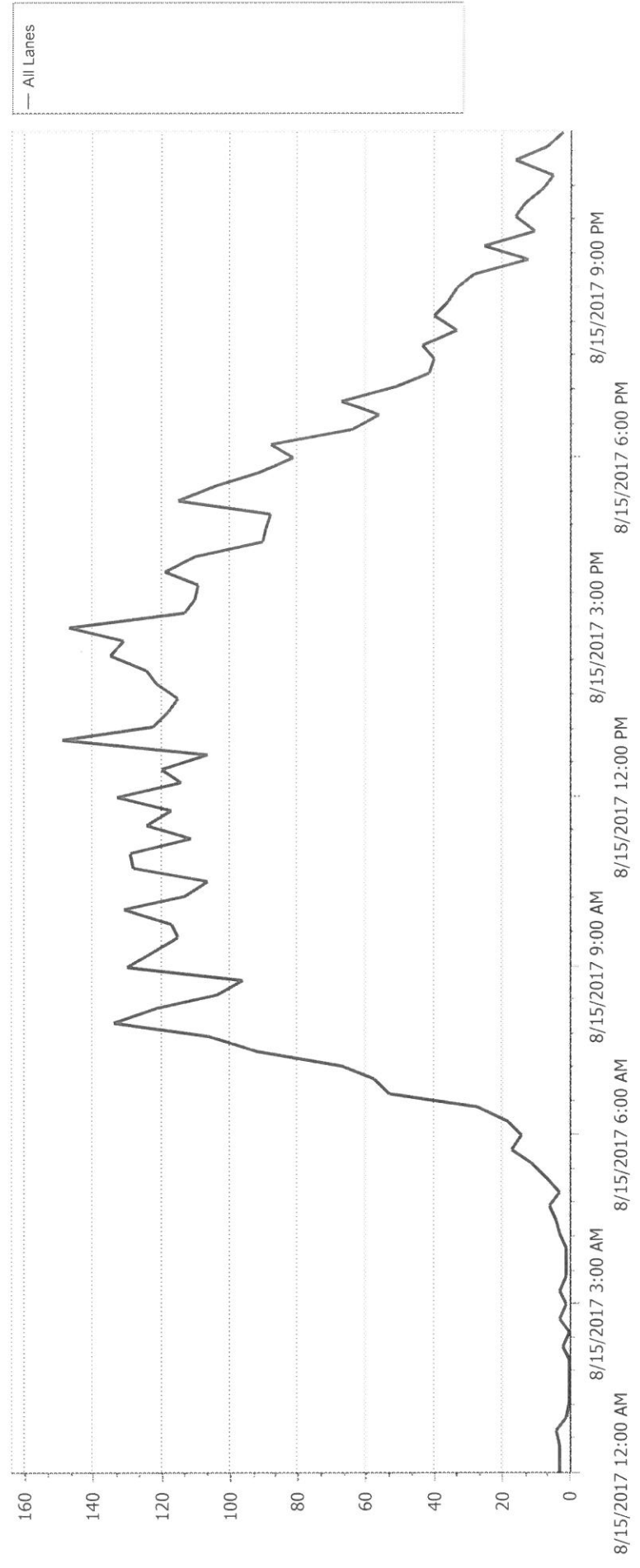


Peek Traffic
5401 N Sam Houston Pkwy W
Houston, Tx 77086
1-800-848-7025



Volume by Lane

Name:	Olympia btw Shreve & 41	Station:	000000000320
Description:	Olympia btw Shreve & 41	Longitude:	0.000000 E
Site:	000000000320	Ended:	8/15/2017 11:59:59 PM
Latitude:	0.000000 N		
Started:	8/15/2017 12:00:00 AM		



Tuesday, August 15, 2017

Interval	All Lanes
00:00	3
00:15	3
00:30	3
00:45	4
01:00	1
01:15	0
01:30	0
01:45	0
02:00	0
02:15	2
02:30	0
02:45	3
03:00	1
03:15	3
03:30	1
03:45	1
04:00	1
04:15	3
04:30	4
04:45	6
05:00	3
05:15	7
05:30	11
05:45	17
06:00	14
06:15	18
06:30	27
06:45	53
07:00	57
07:15	67
07:30	92
07:45	106
08:00	134
08:15	121
08:30	104
08:45	96
09:00	130
09:15	122



Tuesday, August 15, 2017

Interval	All Lanes
09:30	115
09:45	117
10:00	131
10:15	113
10:30	106
10:45	128
11:00	129
11:15	111
11:30	124
11:45	117
12:00	133
12:15	114
12:30	120
12:45	106
13:00	149
13:15	122
13:30	118
13:45	115
14:00	121
14:15	124
14:30	135
14:45	131
15:00	147
15:15	113
15:30	110
15:45	109
16:00	119
16:15	110
16:30	90
16:45	89
17:00	88
17:15	115
17:30	104
17:45	91
18:00	81
18:15	88
18:30	64
18:45	56



Tuesday, August 15, 2017

Interval	All Lanes
19:00	67
19:15	51
19:30	41
19:45	40
20:00	43
20:15	33
20:30	40
20:45	36
21:00	33
21:15	28
21:30	12
21:45	25
22:00	10
22:15	16
22:30	13
22:45	8
23:00	5
23:15	16
23:30	7
23:45	2
Daily Total	5997
AM Peak	492 (starting at 10:45:00)
PM Peak	537 (starting at 14:15:00)
Average Interval	62
Maximum in one Interval	149
Grand Total	5997



45

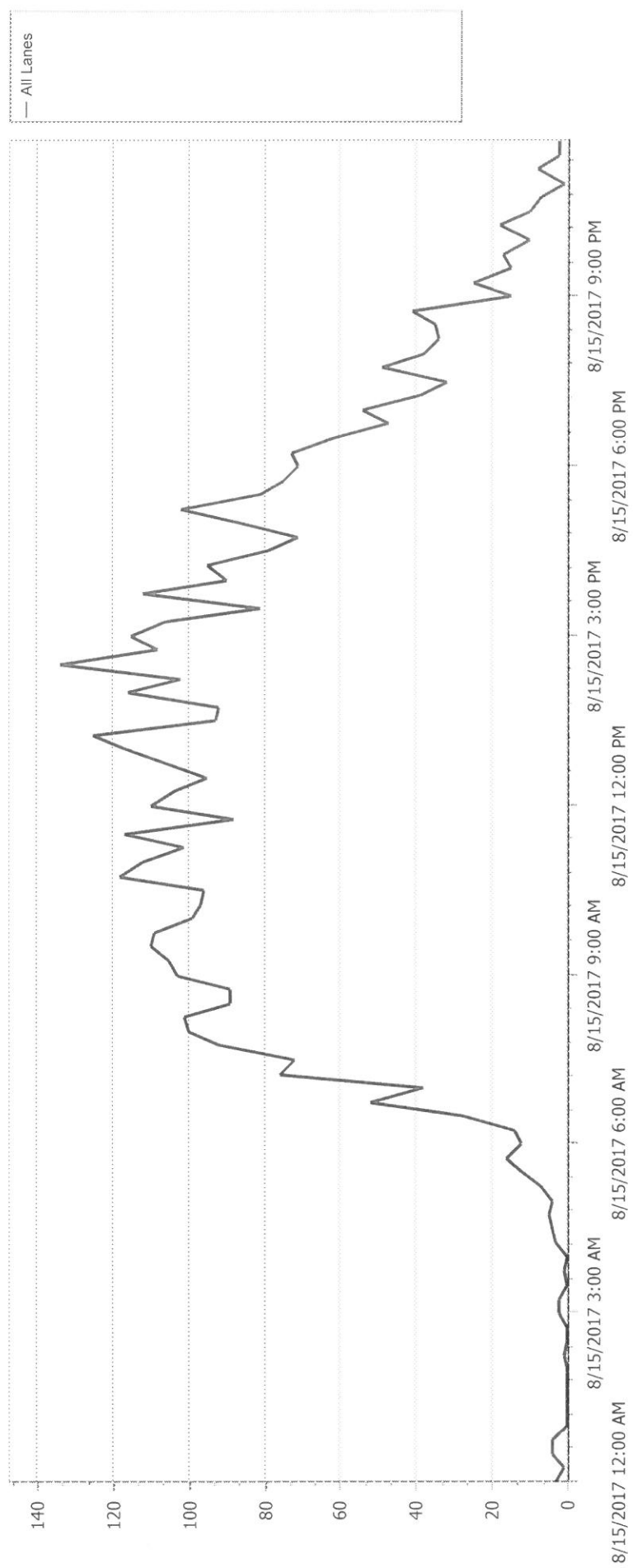


Peek Traffic
5401 N Sam Houston Pkwy W
Houston, Tx 77086
1-800-848-7025



Volume by Lane

Name:	Olympia btw Henry & Shreve	Station:	000000000319
Description:	Olympia btw Henry & Shreve	Longitude:	0.000000 E
Site:	000000000319	Ended:	8/15/2017 11:59:59 PM
Latitude:	0.000000 N		
Started:	8/15/2017 12:00:00 AM		



46

Tuesday, August 15, 2017

Interval	All Lanes
00:00	3
00:15	1
00:30	4
00:45	4
01:00	0
01:15	0
01:30	0
01:45	0
02:00	0
02:15	1
02:30	0
02:45	0
03:00	2
03:15	2
03:30	0
03:45	1
04:00	0
04:15	3
04:30	4
04:45	5
05:00	4
05:15	7
05:30	12
05:45	16
06:00	12
06:15	14
06:30	28
06:45	52
07:00	38
07:15	76
07:30	72
07:45	92
08:00	100
08:15	101
08:30	89
08:45	89
09:00	103
09:15	105



Tuesday, August 15, 2017

Interval	All Lanes
09:30	110
09:45	109
10:00	99
10:15	97
10:30	96
10:45	118
11:00	112
11:15	101
11:30	117
11:45	88
12:00	110
12:15	104
12:30	95
12:45	106
13:00	117
13:15	125
13:30	93
13:45	92
14:00	116
14:15	102
14:30	134
14:45	108
15:00	115
15:15	106
15:30	81
15:45	112
16:00	90
16:15	95
16:30	79
16:45	71
17:00	87
17:15	102
17:30	81
17:45	75
18:00	71
18:15	73
18:30	62
18:45	47



Tuesday, August 15, 2017

Interval	All Lanes
19:00	54
19:15	39
19:30	32
19:45	49
20:00	38
20:15	34
20:30	35
20:45	41
21:00	15
21:15	25
21:30	15
21:45	17
22:00	10
22:15	18
22:30	10
22:45	7
23:00	1
23:15	8
23:30	2
23:45	2
Daily Total	5188
AM Peak	448 (starting at 10:45:00)
PM Peak	463 (starting at 14:30:00)
Average Interval	54
Maximum in one Interval	134
Grand Total	5188



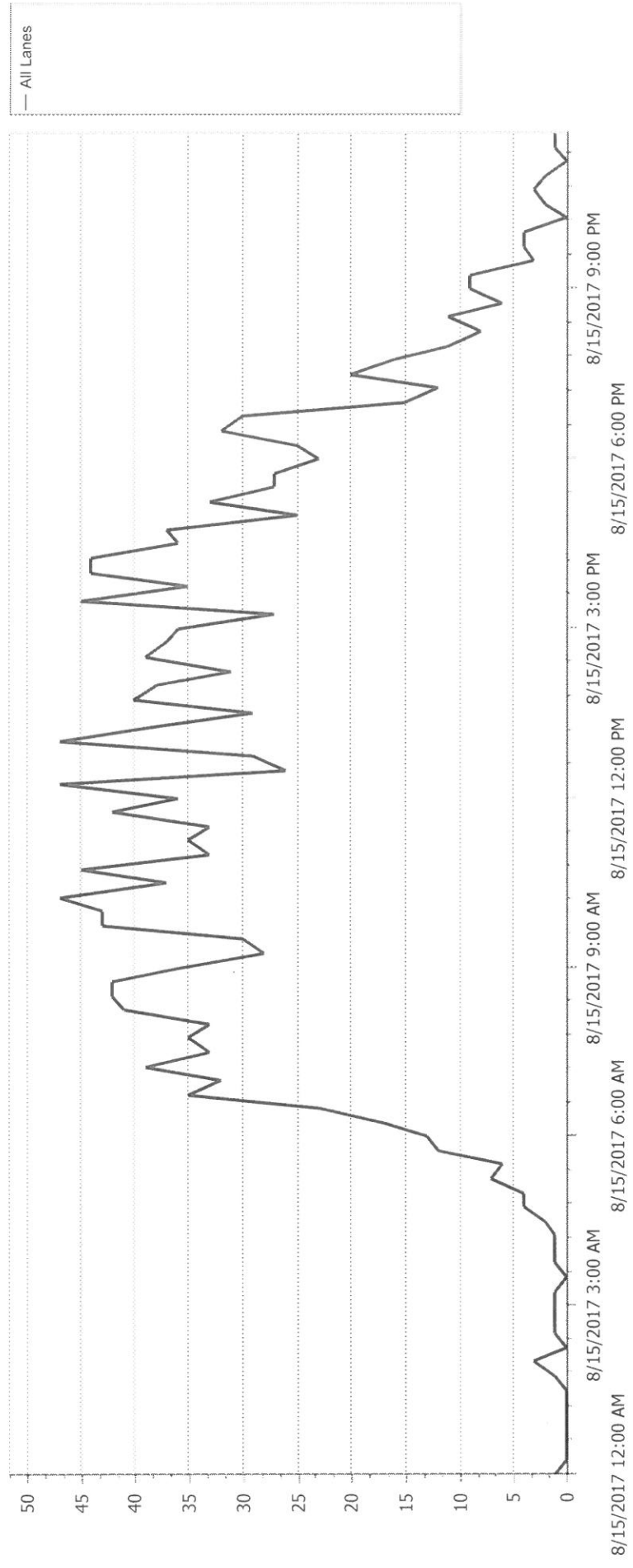


Peek Traffic
5401 N Sam Houston Pkwy W
Houston, TX 77086
1-800-848-7025



Volume by Lane

Name:	Magdalena btw W. End & Aqui Esta	Station:	000000000317
Description:	Magdalena btw W. End & Aqui Esta	Longitude:	0.000000 E
Site:	000000000317	Ended:	8/15/2017 11:59:59 PM
Latitude:	0.000000 N		
Started:	8/15/2017 12:00:00 AM		



Tuesday, August 15, 2017

Interval	All Lanes
00:00	1
00:15	0
00:30	0
00:45	0
01:00	0
01:15	0
01:30	0
01:45	1
02:00	3
02:15	0
02:30	1
02:45	1
03:00	1
03:15	1
03:30	0
03:45	1
04:00	1
04:15	1
04:30	2
04:45	4
05:00	4
05:15	7
05:30	6
05:45	12
06:00	13
06:15	17
06:30	23
06:45	35
07:00	32
07:15	39
07:30	33
07:45	35
08:00	33
08:15	41
08:30	42
08:45	42
09:00	36
09:15	28



Tuesday, August 15, 2017

Interval	All Lanes
09:30	30
09:45	43
10:00	43
10:15	47
10:30	37
10:45	45
11:00	33
11:15	35
11:30	33
11:45	42
12:00	36
12:15	47
12:30	26
12:45	29
13:00	47
13:15	39
13:30	29
13:45	40
14:00	38
14:15	31
14:30	39
14:45	37
15:00	36
15:15	27
15:30	45
15:45	35
16:00	44
16:15	44
16:30	36
16:45	37
17:00	25
17:15	33
17:30	27
17:45	27
18:00	23
18:15	25
18:30	32
18:45	30



Tuesday, August 15, 2017

Interval	All Lanes
19:00	15
19:15	12
19:30	20
19:45	16
20:00	11
20:15	8
20:30	11
20:45	6
21:00	9
21:15	9
21:30	3
21:45	4
22:00	4
22:15	0
22:30	2
22:45	3
23:00	2
23:15	0
23:30	1
23:45	1
Daily Total	1985
AM Peak	172 (starting at 10:00:00)
PM Peak	168 (starting at 15:30:00)
Average Interval	21
Maximum in one Interval	47
Grand Total	1985



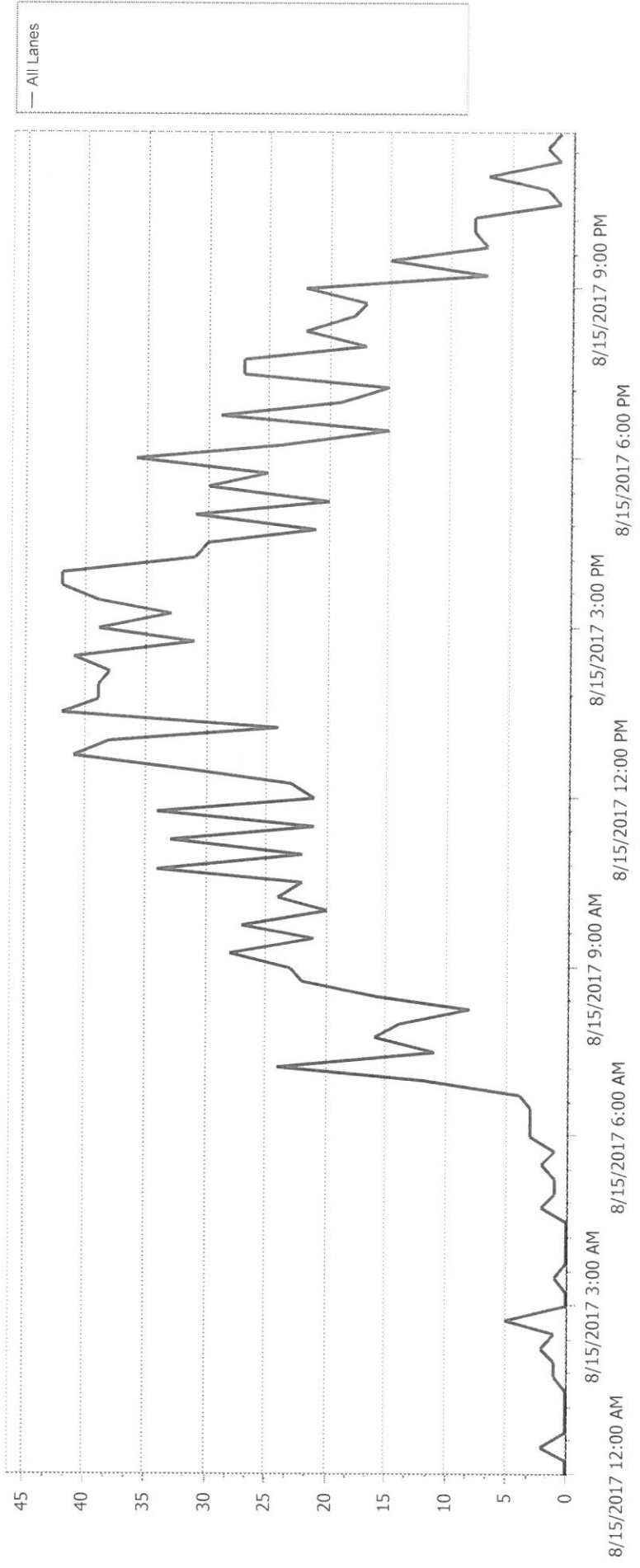


Peek Traffic
5401 N Sam Houston Pkwy W
Houston, Tx 77086
1-800-848-7025



Volume by Lane

Name:	Maud btw W. Marion & Olymphia	Station:	000000000348
Description:	Maud btw W. Marion & Olymphia	Longitude:	0.000000 E
Site:	000000000348	Ended:	8/15/2017 11:59:59 PM
Latitude:	0.000000 N		
Started:	8/15/2017 12:00:00 AM		



Tuesday, August 15, 2017

Interval	All Lanes
00:00	0
00:15	0
00:30	2
00:45	0
01:00	0
01:15	0
01:30	0
01:45	1
02:00	1
02:15	2
02:30	1
02:45	5
03:00	0
03:15	0
03:30	1
03:45	0
04:00	0
04:15	0
04:30	0
04:45	2
05:00	1
05:15	1
05:30	2
05:45	1
06:00	3
06:15	3
06:30	3
06:45	4
07:00	12
07:15	24
07:30	11
07:45	16
08:00	14
08:15	8
08:30	16
08:45	22
09:00	23
09:15	28



Tuesday, August 15, 2017

Interval	All Lanes
09:30	21
09:45	27
10:00	20
10:15	24
10:30	22
10:45	34
11:00	22
11:15	33
11:30	21
11:45	34
12:00	21
12:15	23
12:30	31
12:45	41
13:00	38
13:15	24
13:30	42
13:45	39
14:00	39
14:15	38
14:30	41
14:45	31
15:00	39
15:15	33
15:30	39
15:45	42
16:00	42
16:15	31
16:30	30
16:45	21
17:00	31
17:15	20
17:30	30
17:45	25
18:00	36
18:15	24
18:30	15
18:45	29



Tuesday, August 15, 2017

Interval	All Lanes
19:00	19
19:15	15
19:30	27
19:45	27
20:00	17
20:15	22
20:30	18
20:45	17
21:00	22
21:15	7
21:30	15
21:45	7
22:00	8
22:15	8
22:30	1
22:45	2
23:00	7
23:15	1
23:30	2
23:45	1
Daily Total	1603
AM Peak	111 (starting at 10:30:00)
PM Peak	158 (starting at 13:30:00)
Average Interval	17
Maximum in one Interval	42
Grand Total	1603



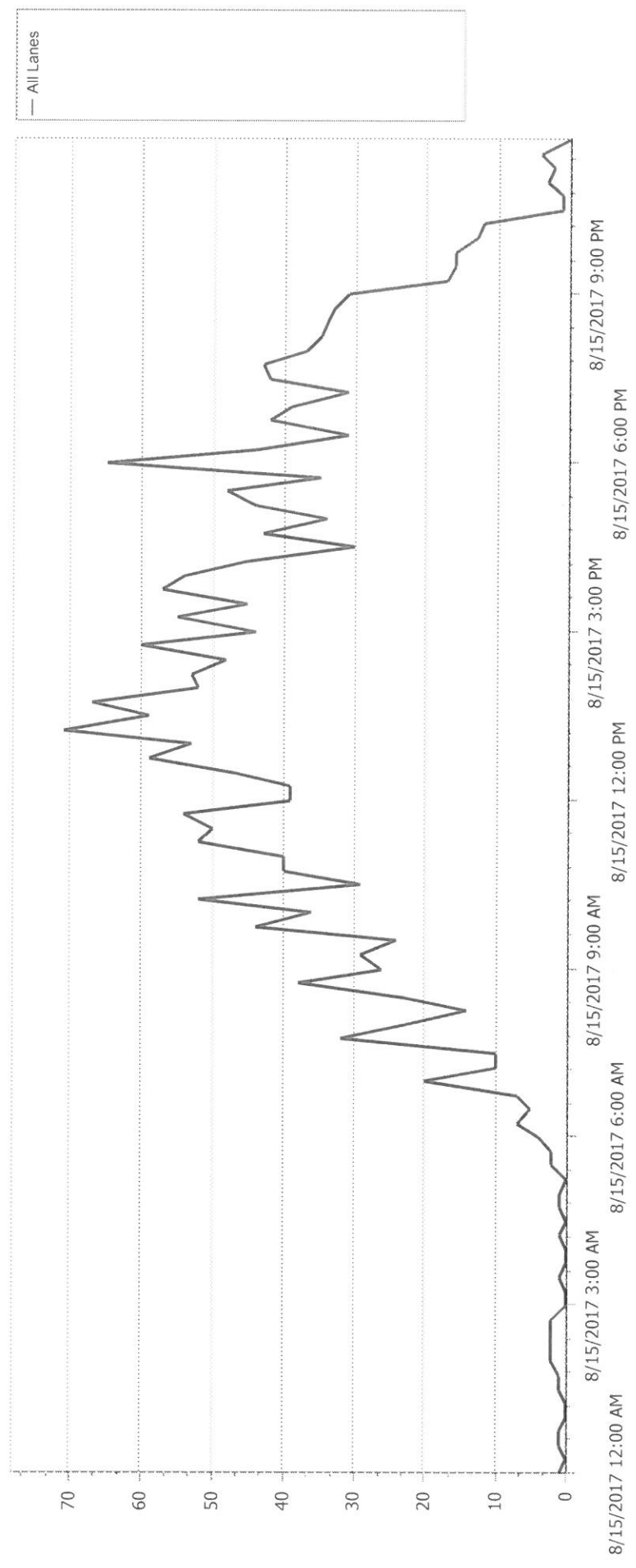
51



Peek Traffic
 5401 N Sam Houston Pkwy W
 Houston, Tx 77086
 1-800-848-7025

Volume by Lane

Name: Maud btw W. Marion & Fishermen Village
 Description: Maud btw W. Marion & Fishermen Village
 Site: 000000000347
 Latitude: 0.000000 N
 Started: 8/15/2017 12:00:00 AM
 Station: 000000000347
 Longitude: 0.000000 E
 Ended: 8/15/2017 11:59:59 PM



52

Tuesday, August 15, 2017

Interval	All Lanes
00:00	1
00:15	0
00:30	1
00:45	1
01:00	0
01:15	0
01:30	1
01:45	1
02:00	2
02:15	2
02:30	2
02:45	2
03:00	0
03:15	0
03:30	1
03:45	0
04:00	0
04:15	1
04:30	0
04:45	1
05:00	1
05:15	0
05:30	2
05:45	2
06:00	4
06:15	7
06:30	5
06:45	7
07:00	20
07:15	10
07:30	10
07:45	32
08:00	23
08:15	14
08:30	23
08:45	38
09:00	26
09:15	29



Tuesday, August 15, 2017

Interval	All Lanes
09:30	24
09:45	44
10:00	36
10:15	52
10:30	29
10:45	40
11:00	40
11:15	52
11:30	50
11:45	54
12:00	39
12:15	39
12:30	47
12:45	59
13:00	53
13:15	71
13:30	59
13:45	67
14:00	52
14:15	53
14:30	48
14:45	60
15:00	44
15:15	55
15:30	45
15:45	57
16:00	54
16:15	45
16:30	30
16:45	43
17:00	34
17:15	44
17:30	48
17:45	35
18:00	65
18:15	44
18:30	31
18:45	42



Tuesday, August 15, 2017

Interval	All Lanes
19:00	39
19:15	31
19:30	42
19:45	43
20:00	37
20:15	35
20:30	34
20:45	33
21:00	31
21:15	17
21:30	16
21:45	16
22:00	13
22:15	12
22:30	1
22:45	1
23:00	3
23:15	2
23:30	4
23:45	0
Daily Total	2463
AM Peak	196 (starting at 11:00:00)
PM Peak	250 (starting at 13:00:00)
Average Interval	26
Maximum in one Interval	71
Grand Total	2463



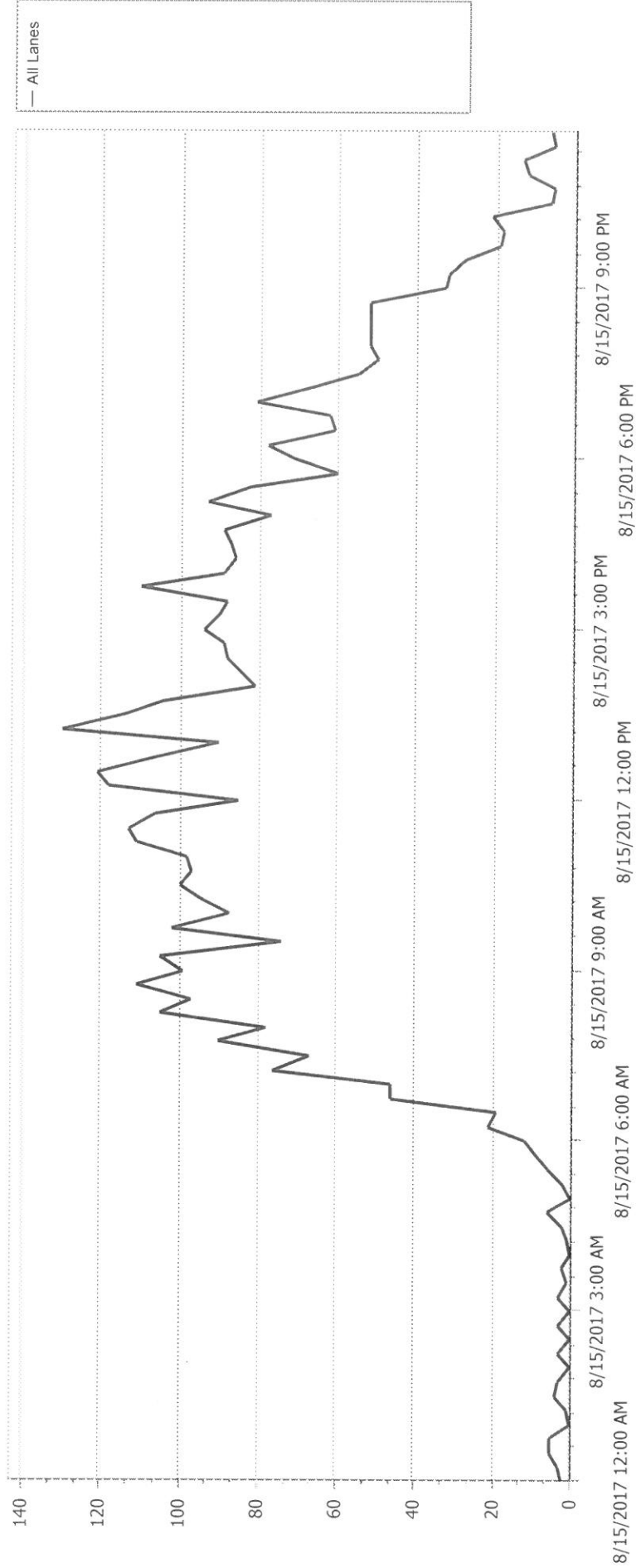


Peek Traffic
5401 N Sam Houston Pkwy W
Houston, Tx 77086
1-800-848-7025



Volume by Lane

Name:	W. Marion btw Shreve & Henry	Station:	000000000332
Description:	W. Marion btw Shreve & Henry	Longitude:	0.000000 E
Site:	000000000332	Ended:	8/15/2017 11:59:59 PM
Latitude:	0.000000 N		
Started:	8/15/2017 12:00:00 AM		



54

Tuesday, August 15, 2017

Interval	All Lanes
00:00	2
00:15	3
00:30	5
00:45	5
01:00	0
01:15	1
01:30	4
01:45	3
02:00	0
02:15	3
02:30	0
02:45	3
03:00	0
03:15	3
03:30	1
03:45	2
04:00	0
04:15	1
04:30	2
04:45	6
05:00	0
05:15	2
05:30	6
05:45	9
06:00	12
06:15	21
06:30	19
06:45	46
07:00	46
07:15	76
07:30	67
07:45	90
08:00	78
08:15	105
08:30	97
08:45	111
09:00	99
09:15	105



Tuesday, August 15, 2017

Interval	All Lanes
09:30	74
09:45	102
10:00	87
10:15	94
10:30	100
10:45	97
11:00	98
11:15	111
11:30	113
11:45	106
12:00	85
12:15	118
12:30	121
12:45	106
13:00	90
13:15	130
13:30	114
13:45	104
14:00	81
14:15	84
14:30	88
14:45	89
15:00	94
15:15	90
15:30	88
15:45	110
16:00	89
16:15	86
16:30	87
16:45	89
17:00	77
17:15	93
17:30	82
17:45	60
18:00	71
18:15	78
18:30	61
18:45	62



Tuesday, August 15, 2017

Interval	All Lanes
19:00	81
19:15	67
19:30	55
19:45	50
20:00	52
20:15	52
20:30	52
20:45	52
21:00	33
21:15	32
21:30	28
21:45	19
22:00	18
22:15	21
22:30	6
22:45	5
23:00	12
23:15	13
23:30	5
23:45	6
Daily Total	5201
AM Peak	428 (starting at 11:00:00)
PM Peak	447 (starting at 12:30:00)
Average Interval	54
Maximum in one Interval	130
Grand Total	5201



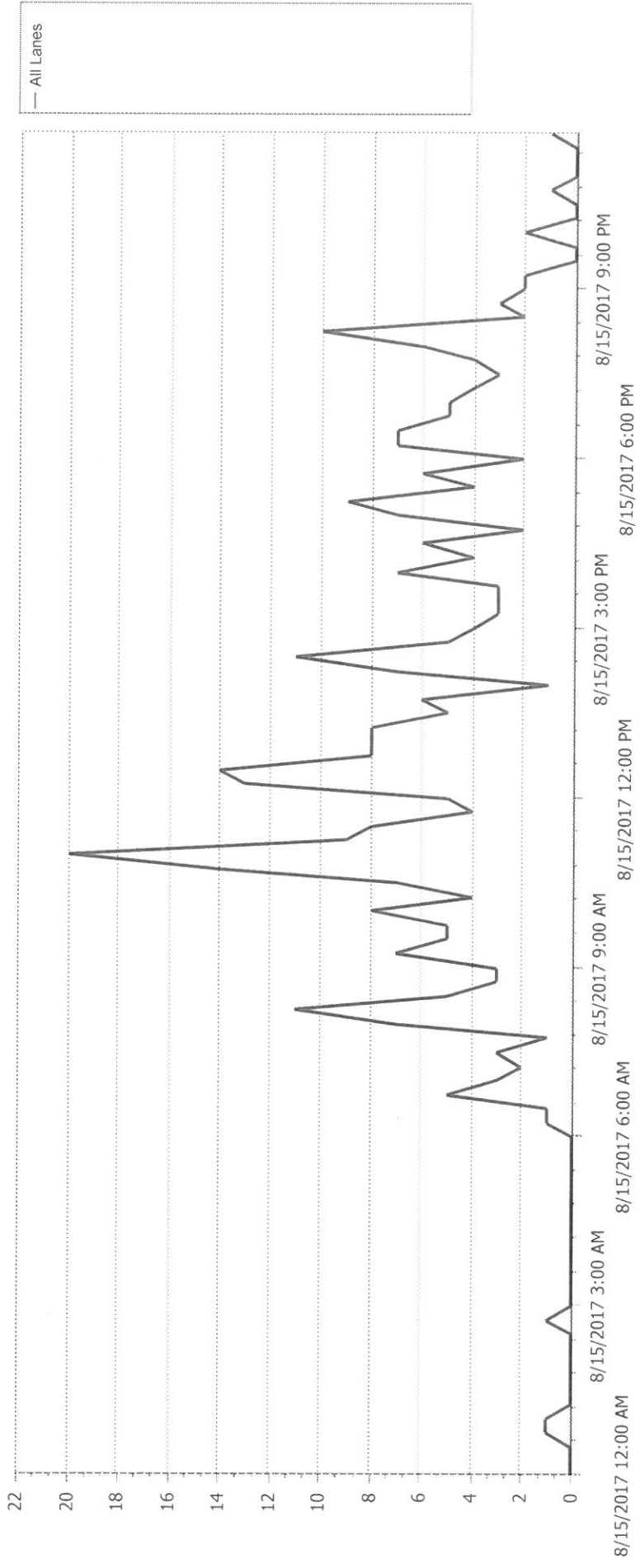


Peek Traffic
5401 N Sam Houston Pkwy W
Houston, Tx 77086
1-800-848-7025



Volume by Lane

Name:	Shreve btw Retta and W. Marion	Station:	000000000322
Description:	Shreve btw Retta and W. Marion	Longitude:	0.000000 E
Site:	000000000322	Ended:	8/15/2017 11:59:59 PM
Latitude:	0.000000 N		
Started:	8/15/2017 12:00:00 AM		



Tuesday, August 15, 2017

Interval	All Lanes
00:00	0
00:15	0
00:30	0
00:45	1
01:00	1
01:15	0
01:30	0
01:45	0
02:00	0
02:15	0
02:30	0
02:45	1
03:00	0
03:15	0
03:30	0
03:45	0
04:00	0
04:15	0
04:30	0
04:45	0
05:00	0
05:15	0
05:30	0
05:45	0
06:00	0
06:15	1
06:30	1
06:45	5
07:00	3
07:15	2
07:30	3
07:45	1
08:00	7
08:15	11
08:30	5
08:45	3
09:00	3
09:15	7



Tuesday, August 15, 2017

Interval	All Lanes
09:30	5
09:45	5
10:00	8
10:15	4
10:30	7
10:45	14
11:00	20
11:15	9
11:30	8
11:45	4
12:00	5
12:15	13
12:30	14
12:45	8
13:00	8
13:15	8
13:30	5
13:45	6
14:00	1
14:15	7
14:30	11
14:45	5
15:00	4
15:15	3
15:30	3
15:45	3
16:00	7
16:15	4
16:30	6
16:45	2
17:00	7
17:15	9
17:30	4
17:45	6
18:00	2
18:15	7
18:30	7
18:45	5



Tuesday, August 15, 2017

Interval	All Lanes
19:00	5
19:15	4
19:30	3
19:45	4
20:00	6
20:15	10
20:30	2
20:45	3
21:00	2
21:15	2
21:30	0
21:45	0
22:00	2
22:15	0
22:30	0
22:45	1
23:00	0
23:15	0
23:30	0
23:45	1
Daily Total	354
AM Peak	51 (starting at 10:45:00)
PM Peak	43 (starting at 12:15:00)
Average Interval	4
Maximum in one Interval	20
Grand Total	354



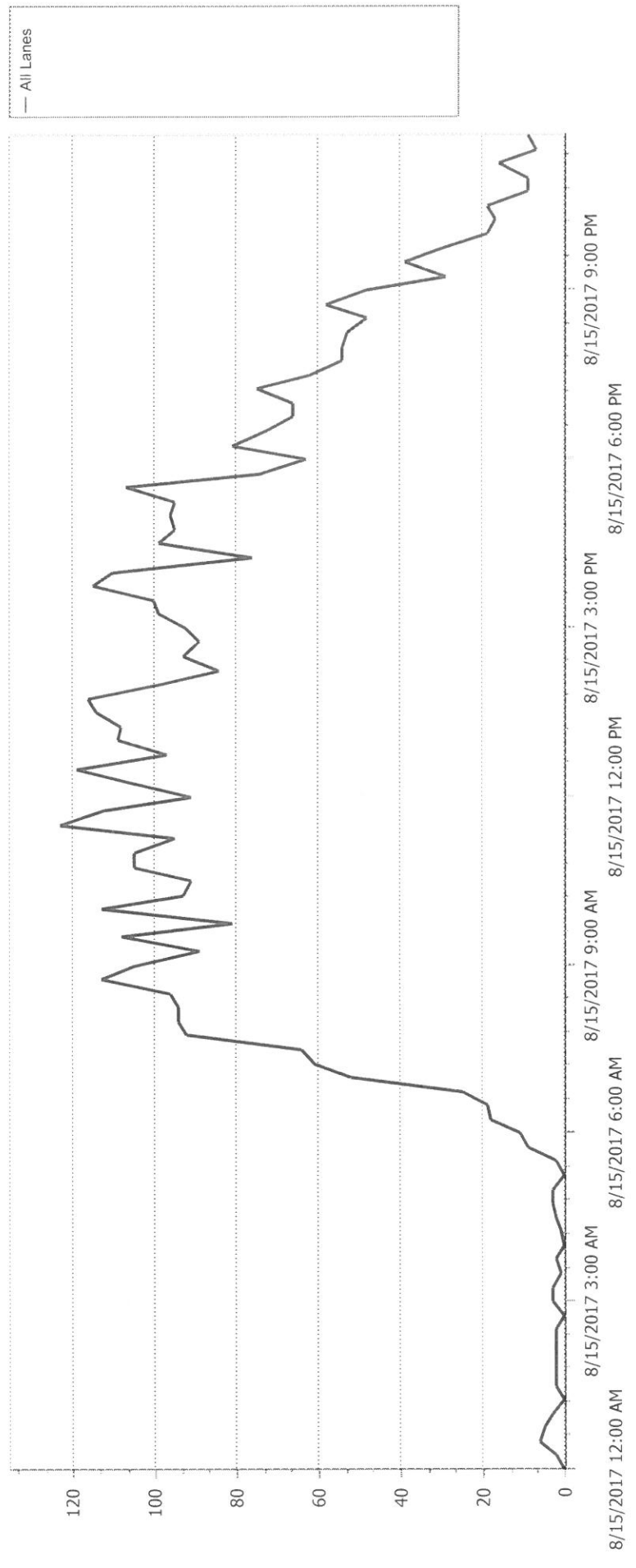


Peek Traffic
5401 N Sam Houston Pkwy W
Houston, Tx 77086
1-800-848-7025



Volume by Lane

Name:	W. Marion btw Shreve and 41	Station:	000000000333
Description:	W. Marion btw Shreve and 41	Longitude:	0.000000 E
Site:	000000000333	Ended:	8/15/2017 11:59:59 PM
Latitude:	0.000000 N		
Started:	8/15/2017 12:00:00 AM		



Up to 24 hours starting at Tuesday, August 15, 2017

Interval	All Lanes
00:00	0
00:15	2
00:30	6
00:45	5
01:00	3
01:15	0
01:30	2
01:45	2
02:00	2
02:15	2
02:30	2
02:45	0
03:00	3
03:15	3
03:30	1
03:45	2
04:00	0
04:15	1
04:30	2
04:45	3
05:00	3
05:15	0
05:30	2
05:45	9
06:00	11
06:15	18
06:30	19
06:45	25
07:00	52
07:15	61
07:30	64
07:45	92
08:00	94
08:15	94
08:30	96
08:45	113
09:00	105
09:15	89



Up to 24 hours starting at Tuesday, August 15, 2017

Interval	All Lanes
09:30	108
09:45	81
10:00	113
10:15	93
10:30	91
10:45	105
11:00	105
11:15	95
11:30	123
11:45	112
12:00	91
12:15	106
12:30	119
12:45	97
13:00	109
13:15	108
13:30	114
13:45	116
14:00	98
14:15	84
14:30	93
14:45	89
15:00	92
15:15	99
15:30	100
15:45	115
16:00	110
16:15	76
16:30	99
16:45	95
17:00	96
17:15	95
17:30	107
17:45	74
18:00	63
18:15	81
18:30	73
18:45	66



Up to 24 hours starting at Tuesday, August 15, 2017

Interval	All Lanes
19:00	66
19:15	75
19:30	62
19:45	54
20:00	54
20:15	53
20:30	48
20:45	58
21:00	48
21:15	29
21:30	39
21:45	30
22:00	19
22:15	17
22:30	19
22:45	9
23:00	9
23:15	16
23:30	7
23:45	9
24 Hour Total	5400
AM Peak	435 (starting at 11:00:00)
PM Peak	447 (starting at 13:00:00)
Average Interval	56
Maximum in one Interval	123
Grand Total	5400



59

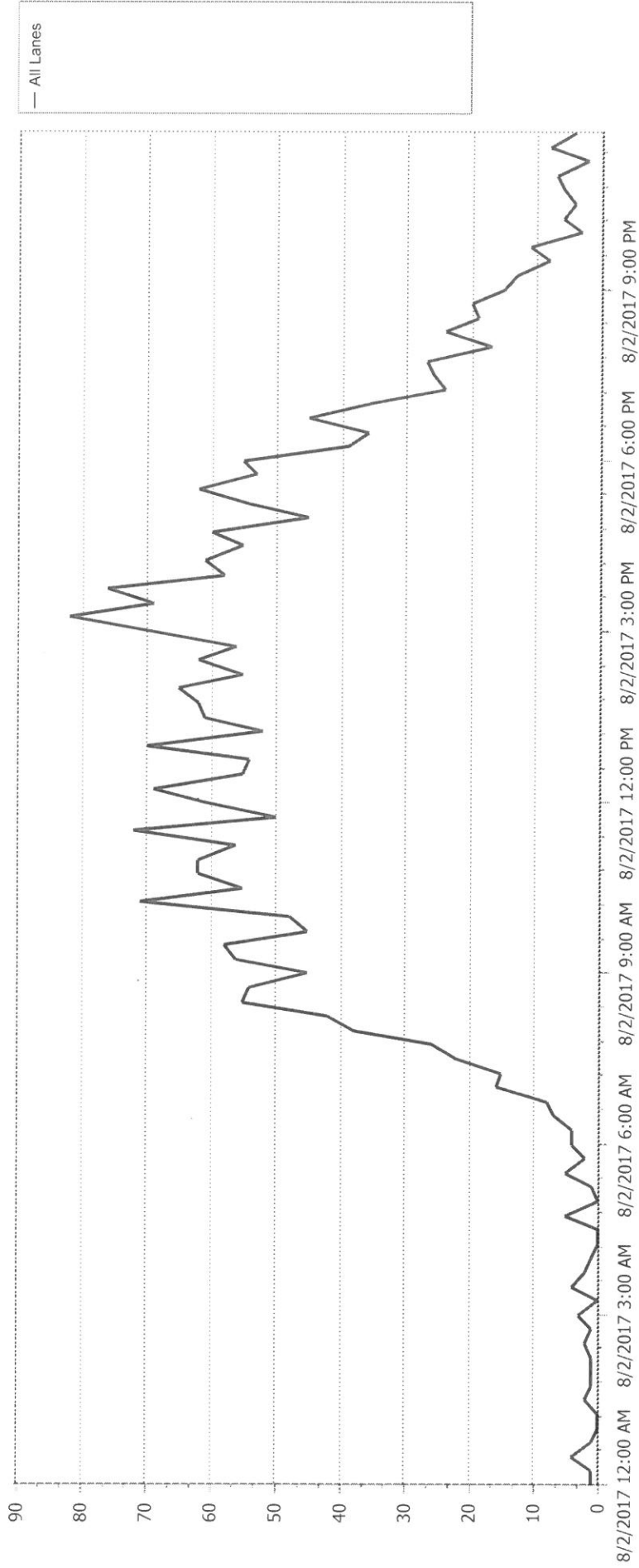


Peek Traffic
5401 N Sam Houston Pkwy W
Houston, Tx 77086
1-800-848-7025



Volume by Lane

Name:	Henry btw Shreve & 41	Station:	000000000315
Description:	Henry btw Shreve & 41	Longitude:	0.000000 E
Site:	000000000315	Latitude:	0.000000 N
Started:	8/2/2017 12:00:00 AM	Ended:	8/2/2017 11:59:59 PM



60

Wednesday, August 02, 2017

Interval	All Lanes
00:00	1
00:15	1
00:30	4
00:45	1
01:00	0
01:15	0
01:30	2
01:45	1
02:00	1
02:15	1
02:30	2
02:45	1
03:00	3
03:15	0
03:30	4
03:45	2
04:00	1
04:15	0
04:30	0
04:45	5
05:00	0
05:15	1
05:30	5
05:45	2
06:00	4
06:15	4
06:30	7
06:45	8
07:00	16
07:15	15
07:30	22
07:45	26
08:00	38
08:15	42
08:30	55
08:45	54
09:00	45
09:15	56



Wednesday, August 02, 2017

Interval	All Lanes
09:30	58
09:45	45
10:00	48
10:15	71
10:30	55
10:45	62
11:00	62
11:15	56
11:30	72
11:45	50
12:00	61
12:15	69
12:30	55
12:45	54
13:00	70
13:15	52
13:30	61
13:45	62
14:00	65
14:15	55
14:30	62
14:45	56
15:00	69
15:15	82
15:30	69
15:45	76
16:00	58
16:15	61
16:30	55
16:45	60
17:00	45
17:15	54
17:30	62
17:45	53
18:00	55
18:15	39
18:30	36
18:45	45



Wednesday, August 02, 2017

Interval	All Lanes
19:00	35
19:15	24
19:30	26
19:45	27
20:00	17
20:15	24
20:30	19
20:45	20
21:00	15
21:15	13
21:30	8
21:45	11
22:00	3
22:15	6
22:30	4
22:45	6
23:00	7
23:15	2
23:30	8
23:45	4
Daily Total	2929
AM Peak	252 (starting at 10:45:00)
PM Peak	296 (starting at 15:00:00)
Average Interval	31
Maximum in one Interval	82
Grand Total	2929



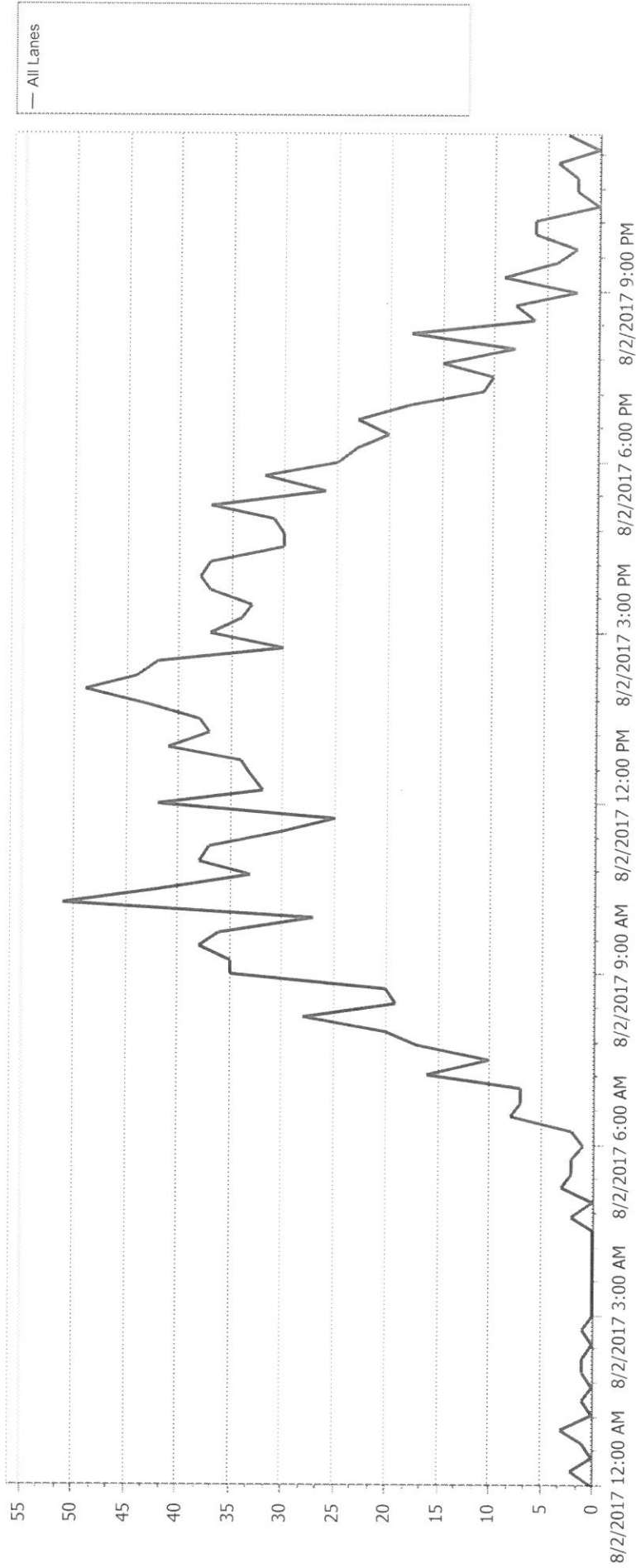


Peek Traffic
 5401 N Sam Houston Pkwy W
 Houston, Tx 77086
 1-800-848-7025



Volume by Lane

Name: Tripoli between Monaco and Madrid
 Description: Tripoli between Monaco and Madrid
 Site: 000000000015
 Latitude: 0.000000 N
 Started: 8/2/2017 12:00:00 AM
 Station: 000000000015
 Longitude: 0.000000 E
 Ended: 8/2/2017 11:59:59 PM



Cal

Wednesday, August 02, 2017

Interval	All Lanes
00:00	0
00:15	2
00:30	0
00:45	1
01:00	3
01:15	0
01:30	1
01:45	0
02:00	1
02:15	1
02:30	0
02:45	1
03:00	0
03:15	0
03:30	0
03:45	0
04:00	0
04:15	0
04:30	0
04:45	2
05:00	0
05:15	3
05:30	2
05:45	2
06:00	1
06:15	2
06:30	8
06:45	7
07:00	7
07:15	16
07:30	10
07:45	17
08:00	20
08:15	28
08:30	19
08:45	20
09:00	35
09:15	35



Wednesday, August 02, 2017

Interval	All Lanes
09:30	38
09:45	36
10:00	27
10:15	51
10:30	42
10:45	33
11:00	38
11:15	37
11:30	30
11:45	25
12:00	42
12:15	32
12:30	33
12:45	34
13:00	41
13:15	37
13:30	38
13:45	43
14:00	49
14:15	44
14:30	42
14:45	30
15:00	37
15:15	34
15:30	33
15:45	37
16:00	38
16:15	37
16:30	30
16:45	30
17:00	31
17:15	37
17:30	26
17:45	32
18:00	25
18:15	23
18:30	20
18:45	23



Wednesday, August 02, 2017

Interval	All Lanes
19:00	18
19:15	11
19:30	10
19:45	15
20:00	8
20:15	18
20:30	6
20:45	8
21:00	2
21:15	9
21:30	4
21:45	2
22:00	6
22:15	6
22:30	0
22:45	2
23:00	2
23:15	4
23:30	0
23:45	3
Daily Total	1693
AM Peak	164 (starting at 10:15:00)
PM Peak	178 (starting at 13:45:00)
Average Interval	18
Maximum in one Interval	51
Grand Total	1693



62

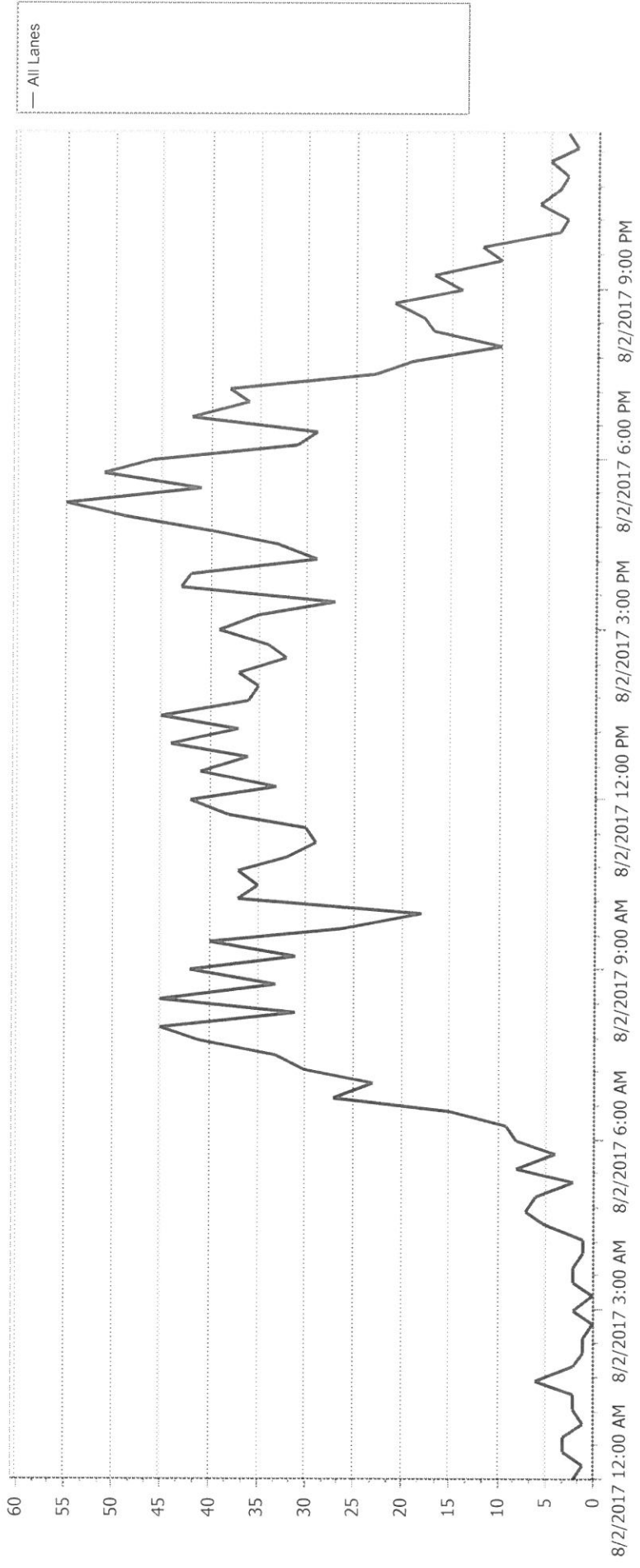


Peek Traffic
5401 N Sam Houston Pkwy W
Houston, Tx 77086
1-800-848-7025

PEEK

Volume by Lane

Name: Royal Poinciana btw 41 & Burnt Store
 Description: Royal Poinciana btw 41 & Burnt Store
 Site: 000000000321
 Latitude: 0.000000 N
 Started: 8/2/2017 12:00:00 AM
 Station: 000000000321
 Longitude: 0.000000 E
 Ended: 8/2/2017 11:59:59 PM



PEEK

Wednesday, August 02, 2017

Interval	All Lanes
00:00	2
00:15	1
00:30	3
00:45	3
01:00	1
01:15	2
01:30	2
01:45	6
02:00	2
02:15	1
02:30	1
02:45	0
03:00	2
03:15	0
03:30	2
03:45	2
04:00	1
04:15	1
04:30	5
04:45	7
05:00	6
05:15	2
05:30	8
05:45	4
06:00	8
06:15	9
06:30	15
06:45	27
07:00	23
07:15	30
07:30	33
07:45	41
08:00	45
08:15	31
08:30	45
08:45	33
09:00	42
09:15	31



Wednesday, August 02, 2017

Interval	All Lanes
09:30	40
09:45	26
10:00	18
10:15	37
10:30	35
10:45	37
11:00	32
11:15	29
11:30	30
11:45	38
12:00	42
12:15	33
12:30	41
12:45	36
13:00	44
13:15	37
13:30	45
13:45	36
14:00	35
14:15	37
14:30	32
14:45	34
15:00	39
15:15	35
15:30	27
15:45	43
16:00	42
16:15	29
16:30	33
16:45	40
17:00	49
17:15	55
17:30	41
17:45	51
18:00	46
18:15	31
18:30	29
18:45	42



Wednesday, August 02, 2017

Interval	All Lanes
19:00	36
19:15	38
19:30	23
19:45	19
20:00	10
20:15	17
20:30	18
20:45	21
21:00	14
21:15	17
21:30	10
21:45	12
22:00	4
22:15	3
22:30	6
22:45	4
23:00	3
23:15	5
23:30	2
23:45	3
Daily Total	2148
AM Peak	162 (starting at 07:45:00)
PM Peak	196 (starting at 17:00:00)
Average Interval	22
Maximum in one Interval	55
Grand Total	2148





Peek Traffic
 5401 N Sam Houston Pkwy W
 Houston, Tx 77086
 1-800-848-7025



Volume by Lane

Name:	Madrid btw 41 & Monaco	Station:	000000000316
Description:	Madrid btw 41 & Monaco	Longitude:	0.000000 E
Site:	000000000316	Ended:	8/2/2017 11:59:59 PM
Latitude:	0.000000 N		
Started:	8/2/2017 12:00:00 AM		



Wednesday, August 02, 2017

Interval	All Lanes
00:00	1
00:15	1
00:30	0
00:45	1
01:00	1
01:15	0
01:30	0
01:45	1
02:00	0
02:15	0
02:30	0
02:45	0
03:00	0
03:15	0
03:30	0
03:45	0
04:00	1
04:15	2
04:30	0
04:45	4
05:00	2
05:15	4
05:30	3
05:45	6
06:00	8
06:15	14
06:30	8
06:45	12
07:00	5
07:15	14
07:30	23
07:45	25
08:00	27
08:15	25
08:30	29
08:45	33
09:00	29
09:15	39



Wednesday, August 02, 2017

Interval	All Lanes
09:30	34
09:45	40
10:00	26
10:15	36
10:30	33
10:45	32
11:00	42
11:15	39
11:30	34
11:45	41
12:00	43
12:15	35
12:30	33
12:45	37
13:00	47
13:15	27
13:30	29
13:45	32
14:00	41
14:15	45
14:30	35
14:45	27
15:00	38
15:15	26
15:30	34
15:45	33
16:00	30
16:15	38
16:30	29
16:45	37
17:00	21
17:15	37
17:30	26
17:45	20
18:00	19
18:15	18
18:30	16
18:45	9



Wednesday, August 02, 2017

Interval	All Lanes
19:00	17
19:15	19
19:30	10
19:45	14
20:00	10
20:15	18
20:30	6
20:45	8
21:00	6
21:15	14
21:30	5
21:45	2
22:00	2
22:15	8
22:30	3
22:45	0
23:00	2
23:15	1
23:30	1
23:45	4
Daily Total	1687
AM Peak	156 (starting at 11:00:00)
PM Peak	153 (starting at 13:45:00)
Average Interval	18
Maximum in one Interval	47
Grand Total	1687



666

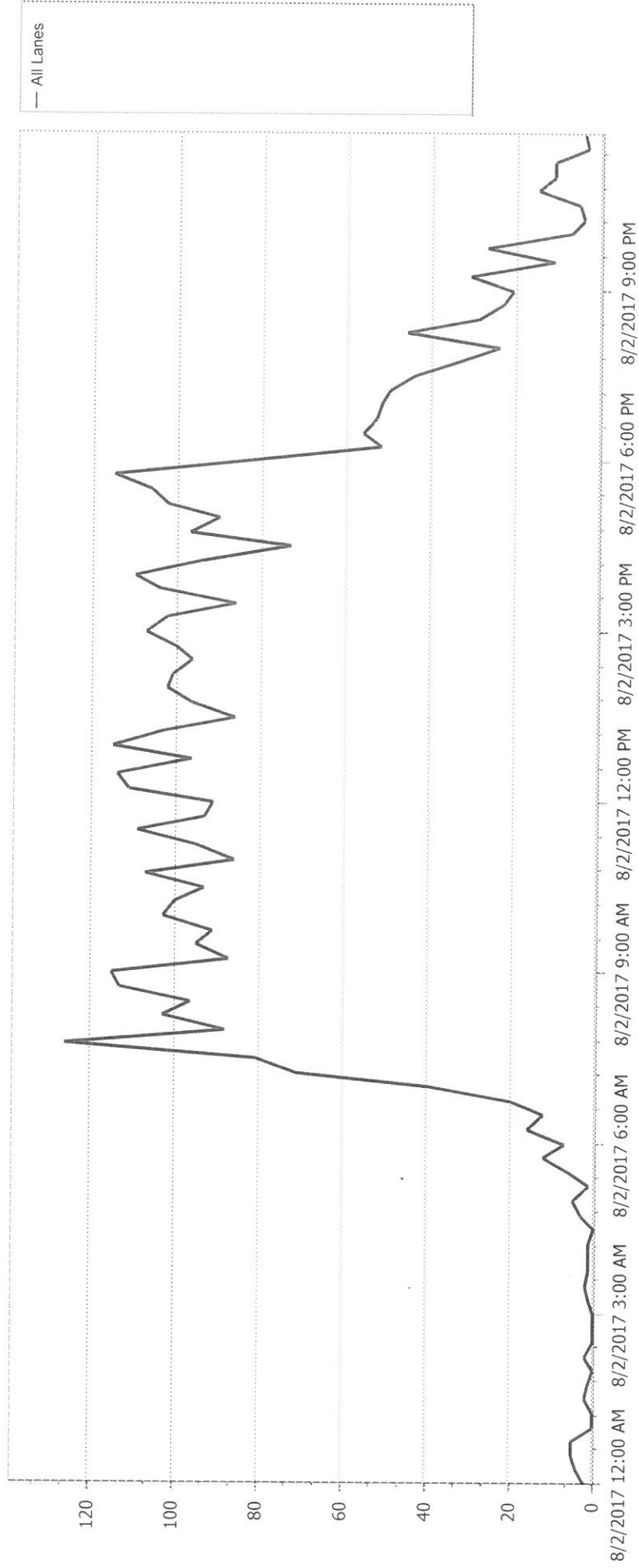


Peek Traffic
5401 N Sam Houston Pkwy W
Houston, Tx 77086
1-800-848-7025



Volume by Lane

Name:	Shreve btw Henry & Magdalina	Station:	000000000325
Description:	Shreve btw Henry & Magdalina	Longitude:	0.000000 E
Site:	000000000325	Ended:	8/2/2017 11:59:59 PM
Latitude:	0.000000 N		
Started:	8/2/2017 12:00:00 AM		



67

Wednesday, August 02, 2017

Interval	All Lanes
00:00	2
00:15	4
00:30	5
00:45	5
01:00	0
01:15	0
01:30	2
01:45	1
02:00	0
02:15	2
02:30	0
02:45	0
03:00	0
03:15	1
03:30	2
03:45	1
04:00	1
04:15	1
04:30	0
04:45	3
05:00	5
05:15	1
05:30	6
05:45	12
06:00	7
06:15	16
06:30	12
06:45	20
07:00	40
07:15	71
07:30	81
07:45	126
08:00	88
08:15	103
08:30	96
08:45	113
09:00	115
09:15	87



Wednesday, August 02, 2017

Interval	All Lanes
09:30	95
09:45	91
10:00	103
10:15	100
10:30	93
10:45	107
11:00	86
11:15	95
11:30	109
11:45	93
12:00	91
12:15	111
12:30	114
12:45	96
13:00	115
13:15	103
13:30	86
13:45	96
14:00	102
14:15	101
14:30	96
14:45	100
15:00	107
15:15	102
15:30	86
15:45	104
16:00	110
16:15	94
16:30	73
16:45	97
17:00	90
17:15	102
17:30	106
17:45	115
18:00	85
18:15	52
18:30	56
18:45	53



Wednesday, August 02, 2017

Interval	All Lanes
19:00	52
19:15	50
19:30	44
19:45	34
20:00	24
20:15	46
20:30	29
20:45	23
21:00	21
21:15	31
21:30	11
21:45	27
22:00	7
22:15	4
22:30	5
22:45	15
23:00	11
23:15	11
23:30	3
23:45	4
Daily Total	5096
AM Peak	427 (starting at 08:15:00)
PM Peak	436 (starting at 12:15:00)
Average Interval	53
Maximum in one Interval	126
Grand Total	5096



68

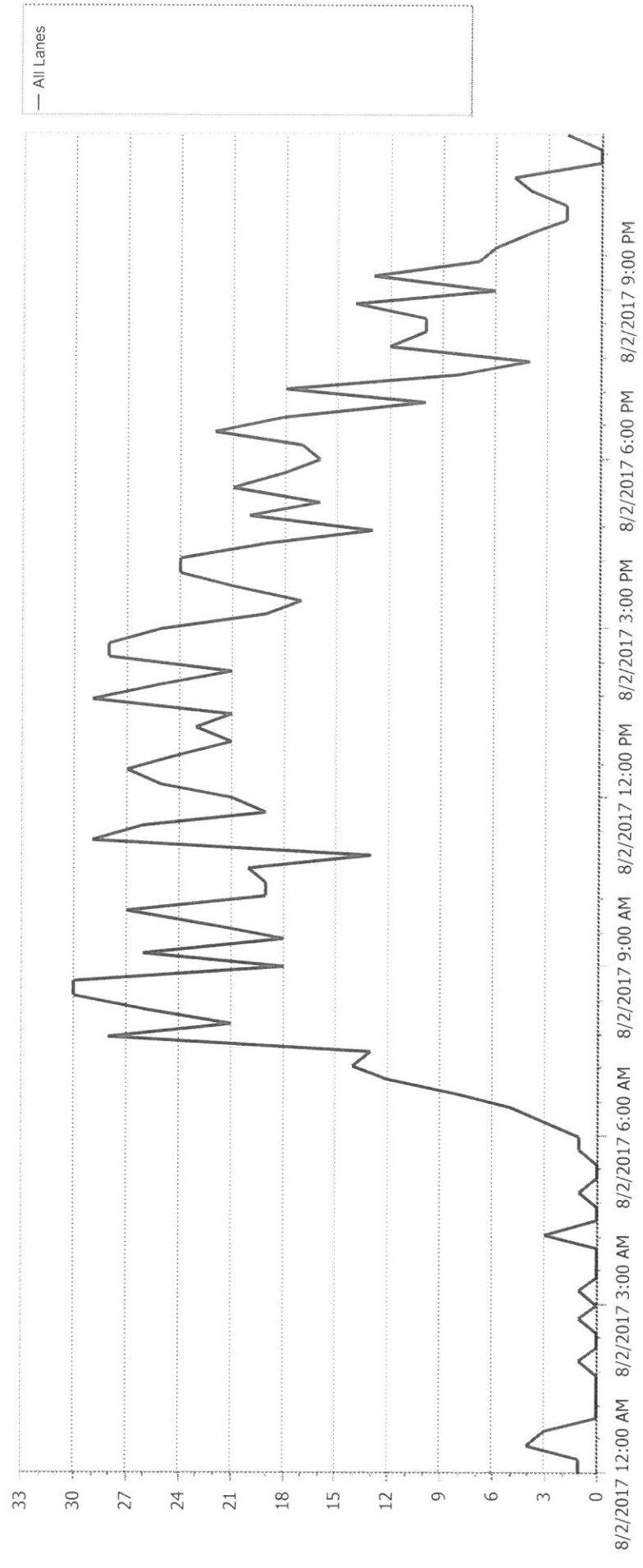


Peek Traffic
5401 N Sam Houston Pkwy W
Houston, TX 77086
1-800-848-7025

PEEK

Volume by Lane

Name: Shreve btw West Marion & Olympia
 Description: Shreve btw West Marion & Olympia
 Site: 000000000323
 Latitude: 0.000000 N
 Started: 8/2/2017 12:00:00 AM
 Station: 000000000323
 Longitude: 0.000000 E
 Ended: 8/2/2017 11:59:59 PM



PEEK

609

Wednesday, August 02, 2017

Interval	All Lanes
00:00	1
00:15	1
00:30	4
00:45	3
01:00	0
01:15	0
01:30	0
01:45	0
02:00	1
02:15	0
02:30	0
02:45	1
03:00	0
03:15	1
03:30	0
03:45	0
04:00	0
04:15	3
04:30	0
04:45	0
05:00	1
05:15	0
05:30	0
05:45	1
06:00	1
06:15	3
06:30	5
06:45	8
07:00	12
07:15	14
07:30	13
07:45	28
08:00	21
08:15	26
08:30	30
08:45	30
09:00	18
09:15	26



Wednesday, August 02, 2017

Interval	All Lanes
09:30	18
09:45	22
10:00	27
10:15	19
10:30	19
10:45	20
11:00	13
11:15	29
11:30	26
11:45	19
12:00	21
12:15	25
12:30	27
12:45	24
13:00	21
13:15	23
13:30	21
13:45	29
14:00	25
14:15	21
14:30	28
14:45	28
15:00	25
15:15	19
15:30	17
15:45	21
16:00	24
16:15	24
16:30	19
16:45	13
17:00	20
17:15	16
17:30	21
17:45	18
18:00	16
18:15	17
18:30	22
18:45	18



Wednesday, August 02, 2017

Interval	All Lanes
19:00	10
19:15	18
19:30	8
19:45	4
20:00	12
20:15	10
20:30	10
20:45	14
21:00	6
21:15	13
21:30	7
21:45	6
22:00	4
22:15	2
22:30	2
22:45	4
23:00	5
23:15	0
23:30	0
23:45	2
Daily Total	1204
AM Peak	107 (starting at 08:00:00)
PM Peak	103 (starting at 13:45:00)
Average Interval	13
Maximum in one Interval	30
Grand Total	1204





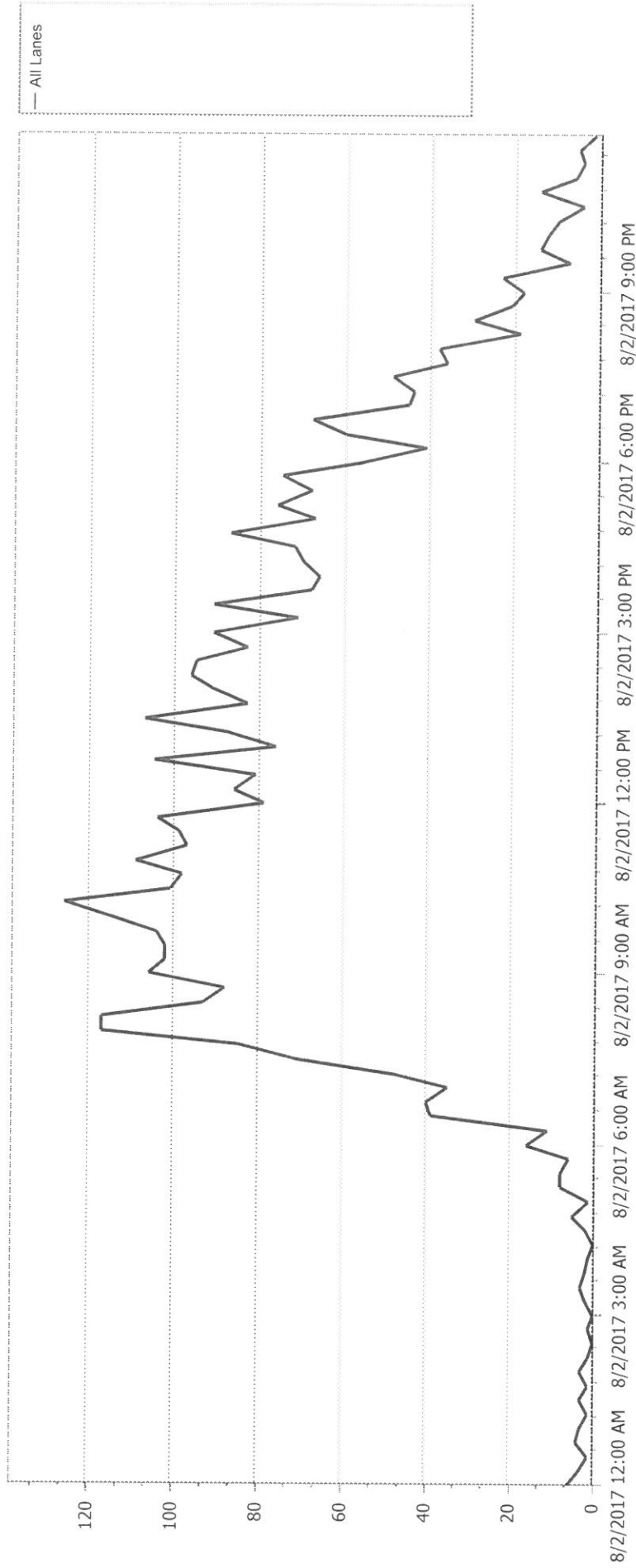
Peek Traffic

5401 N Sam Houston Pkwy W
Houston, Tx 77086
1-800-848-7025



Volume by Lane

Name:	Monaco btw 41 & Madrid	Station:	000000000318
Description:	Monaco btw 41 & Madrid	Longitude:	0.000000 E
Site:	000000000318	Ended:	8/2/2017 11:59:59 PM
Latitude:	0.000000 N		
Started:	8/2/2017 12:00:00 AM		



70

Wednesday, August 02, 2017

Interval	All Lanes
00:00	6
00:15	3
00:30	1
00:45	4
01:00	3
01:15	1
01:30	3
01:45	1
02:00	3
02:15	1
02:30	0
02:45	1
03:00	0
03:15	2
03:30	3
03:45	2
04:00	1
04:15	0
04:30	2
04:45	5
05:00	1
05:15	8
05:30	8
05:45	6
06:00	16
06:15	11
06:30	39
06:45	40
07:00	35
07:15	48
07:30	71
07:45	85
08:00	117
08:15	117
08:30	93
08:45	88
09:00	106
09:15	102



Wednesday, August 02, 2017

Interval	All Lanes
09:30	102
09:45	104
10:00	115
10:15	126
10:30	101
10:45	98
11:00	109
11:15	97
11:30	99
11:45	104
12:00	79
12:15	86
12:30	81
12:45	105
13:00	76
13:15	88
13:30	107
13:45	83
14:00	91
14:15	96
14:30	95
14:45	83
15:00	91
15:15	71
15:30	91
15:45	68
16:00	66
16:15	70
16:30	72
16:45	87
17:00	67
17:15	76
17:30	68
17:45	75
18:00	56
18:15	41
18:30	60
18:45	68



Wednesday, August 02, 2017

Interval	All Lanes
19:00	45
19:15	44
19:30	49
19:45	36
20:00	38
20:15	19
20:30	30
20:45	21
21:00	18
21:15	23
21:30	7
21:45	14
22:00	12
22:15	10
22:30	4
22:45	14
23:00	6
23:15	4
23:30	5
23:45	1
Daily Total	4685
AM Peak	447 (starting at 09:30:00)
PM Peak	377 (starting at 13:30:00)
Average Interval	49
Maximum in one Interval	126
Grand Total	4685



72

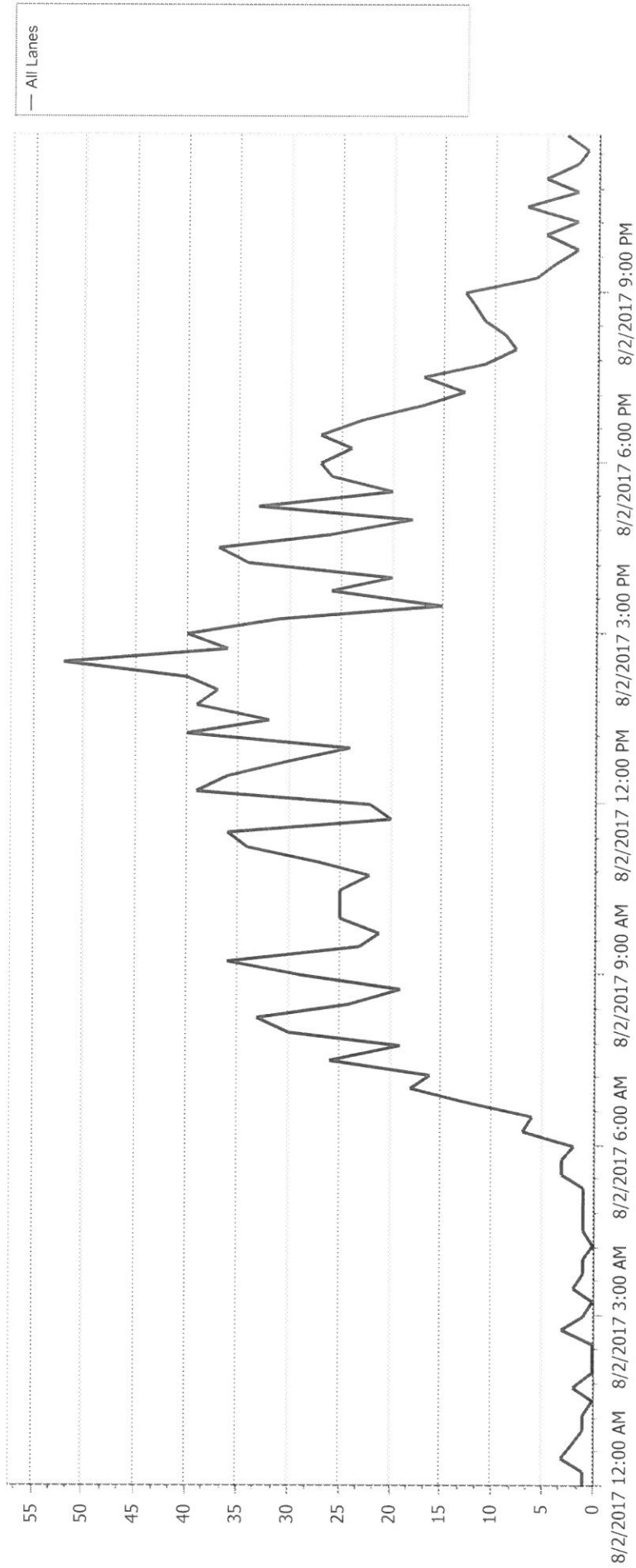


Peek Traffic
5401 N Sam Houston Pkwy W
Houston, Tx 77086
1-800-848-7025



Volume by Lane

Name:	Burnt Store btw Acline & Royal Poinciana	Station:	000000000307
Description:	Burnt Store btw Acline & Royal Poinciana	Longitude:	0.000000 E
Site:	000000000307	Ended:	8/2/2017 11:59:59 PM
Latitude:	0.000000 N		
Started:	8/2/2017 12:00:00 AM		



Wednesday, August 02, 2017

Interval	All Lanes
00:00	1
00:15	1
00:30	3
00:45	2
01:00	1
01:15	1
01:30	0
01:45	2
02:00	0
02:15	0
02:30	0
02:45	3
03:00	1
03:15	0
03:30	2
03:45	1
04:00	1
04:15	0
04:30	1
04:45	1
05:00	1
05:15	1
05:30	3
05:45	3
06:00	2
06:15	7
06:30	6
06:45	12
07:00	18
07:15	16
07:30	26
07:45	19
08:00	30
08:15	33
08:30	24
08:45	19
09:00	29
09:15	36

Wednesday, August 02, 2017

Interval	All Lanes
09:30	23
09:45	21
10:00	25
10:15	25
10:30	25
10:45	22
11:00	27
11:15	34
11:30	36
11:45	20
12:00	22
12:15	39
12:30	36
12:45	30
13:00	24
13:15	40
13:30	32
13:45	39
14:00	37
14:15	40
14:30	52
14:45	36
15:00	40
15:15	31
15:30	15
15:45	26
16:00	20
16:15	34
16:30	37
16:45	26
17:00	18
17:15	33
17:30	20
17:45	26
18:00	27
18:15	24
18:30	27
18:45	23

Wednesday, August 02, 2017

Interval	All Lanes
19:00	17
19:15	13
19:30	17
19:45	11
20:00	8
20:15	9
20:30	11
20:45	12
21:00	13
21:15	6
21:30	4
21:45	2
22:00	5
22:15	2
22:30	7
22:45	2
23:00	5
23:15	2
23:30	1
23:45	3
Daily Total	1568
AM Peak	119 (starting at 10:45:00)
PM Peak	168 (starting at 13:45:00)
Average Interval	16
Maximum in one Interval	52
Grand Total	1568



74

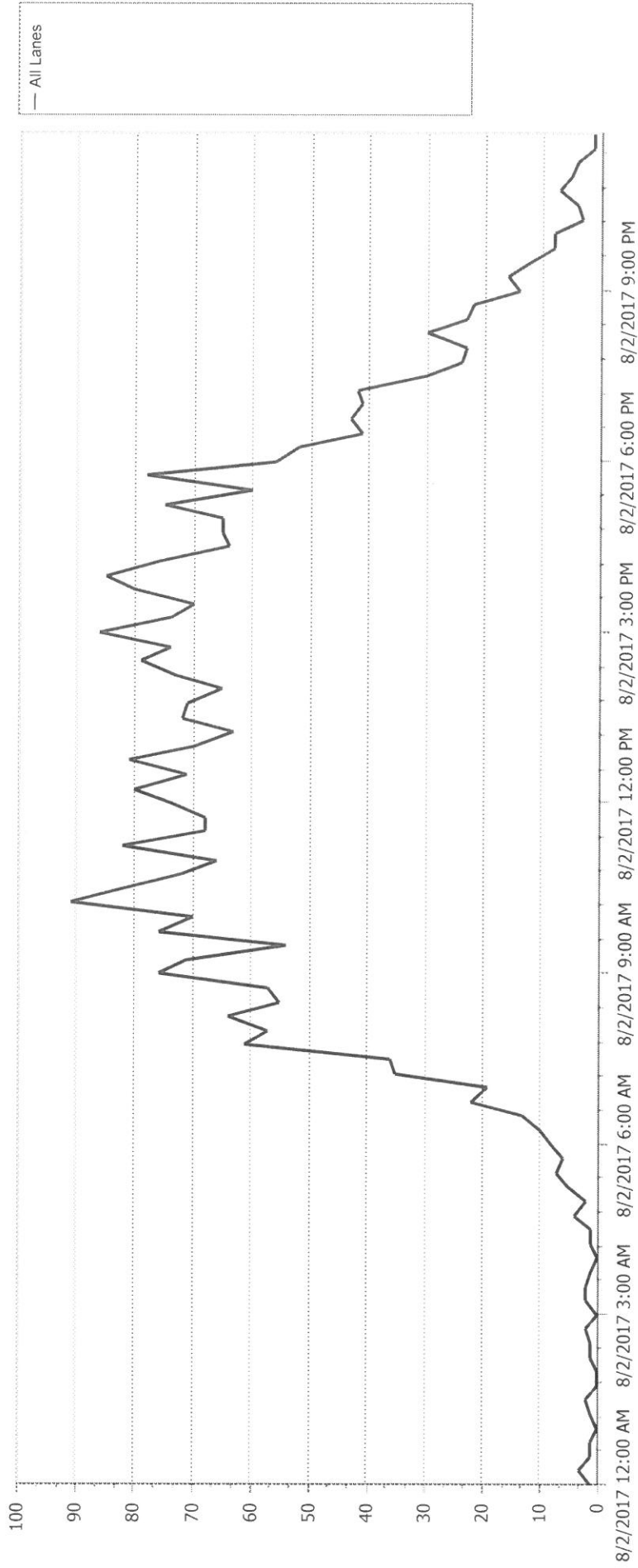


Peek Traffic
5401 N Sam Houston Pkwy W
Houston, Tx 77086
1-800-848-7025



Volume by Lane

Name:	Henry btw Olympia & Shreve	Station:	000000000314
Description:	Henry btw Olympia & Shreve	Longitude:	0.000000 E
Site:	000000000314	Ended:	8/2/2017 11:59:59 PM
Latitude:	0.000000 N		
Started:	8/2/2017 12:00:00 AM		



75

Wednesday, August 02, 2017

Interval	All Lanes
00:00	1
00:15	3
00:30	1
00:45	1
01:00	0
01:15	1
01:30	2
01:45	0
02:00	0
02:15	1
02:30	1
02:45	2
03:00	0
03:15	2
03:30	2
03:45	1
04:00	0
04:15	1
04:30	1
04:45	4
05:00	2
05:15	5
05:30	7
05:45	6
06:00	8
06:15	10
06:30	13
06:45	22
07:00	19
07:15	35
07:30	36
07:45	61
08:00	57
08:15	64
08:30	55
08:45	57
09:00	76
09:15	71

Wednesday, August 02, 2017

Interval	All Lanes
09:30	54
09:45	76
10:00	70
10:15	91
10:30	82
10:45	72
11:00	66
11:15	82
11:30	68
11:45	68
12:00	74
12:15	80
12:30	71
12:45	81
13:00	70
13:15	63
13:30	72
13:45	71
14:00	65
14:15	73
14:30	79
14:45	74
15:00	86
15:15	74
15:30	70
15:45	80
16:00	85
16:15	76
16:30	64
16:45	65
17:00	65
17:15	75
17:30	60
17:45	78
18:00	56
18:15	52
18:30	41
18:45	43

Wednesday, August 02, 2017

Interval	All Lanes
19:00	41
19:15	42
19:30	30
19:45	24
20:00	23
20:15	30
20:30	23
20:45	22
21:00	14
21:15	16
21:30	12
21:45	8
22:00	8
22:15	3
22:30	4
22:45	7
23:00	5
23:15	4
23:30	1
23:45	1
Daily Total	3618
AM Peak	319 (starting at 09:45:00)
PM Peak	313 (starting at 14:30:00)
Average Interval	38
Maximum in one Interval	91
Grand Total	3618






Peek Traffic
5401 N Sam Houston Pkwy W
Houston, Tx 77086
1-800-848-7025



Volume by Lane

Name:	Shreve btw Olympia & Henry	Station:	000000000324
Description:	Shreve btw Olympia & Henry	Longitude:	0.000000 E
Site:	000000000324	Ended:	8/2/2017 11:59:59 PM
Latitude:	0.000000 N		
Started:	8/2/2017 12:00:00 AM		



77

Wednesday, August 02, 2017

Interval	All Lanes
00:00	0
00:15	0
00:30	1
00:45	1
01:00	0
01:15	1
01:30	0
01:45	0
02:00	2
02:15	1
02:30	2
02:45	1
03:00	0
03:15	1
03:30	1
03:45	1
04:00	2
04:15	1
04:30	1
04:45	1
05:00	1
05:15	11
05:30	10
05:45	11
06:00	21
06:15	38
06:30	36
06:45	61
07:00	47
07:15	58
07:30	55
07:45	51
08:00	55
08:15	46
08:30	43
08:45	51
09:00	54
09:15	49



Wednesday, August 02, 2017

Interval	All Lanes
09:30	49
09:45	50
10:00	51
10:15	43
10:30	65
10:45	51
11:00	44
11:15	63
11:30	52
11:45	61
12:00	61
12:15	48
12:30	45
12:45	48
13:00	52
13:15	50
13:30	54
13:45	48
14:00	57
14:15	54
14:30	39
14:45	50
15:00	52
15:15	53
15:30	44
15:45	52
16:00	50
16:15	59
16:30	56
16:45	59
17:00	45
17:15	29
17:30	34
17:45	37
18:00	27
18:15	25
18:30	32
18:45	14



Wednesday, August 02, 2017

Interval	All Lanes
19:00	13
19:15	20
19:30	16
19:45	26
20:00	13
20:15	10
20:30	5
20:45	17
21:00	7
21:15	7
21:30	3
21:45	5
22:00	6
22:15	8
22:30	0
22:45	3
23:00	0
23:15	0
23:30	0
23:45	0
Daily Total	2677
AM Peak	223 (starting at 10:30:00)
PM Peak	224 (starting at 16:00:00)
Average Interval	28
Maximum in one Interval	65
Grand Total	2677

