


2040

City of Punta Gorda Comprehensive Plan

Appendix #3

Charlotte County School
Facilities Map Series

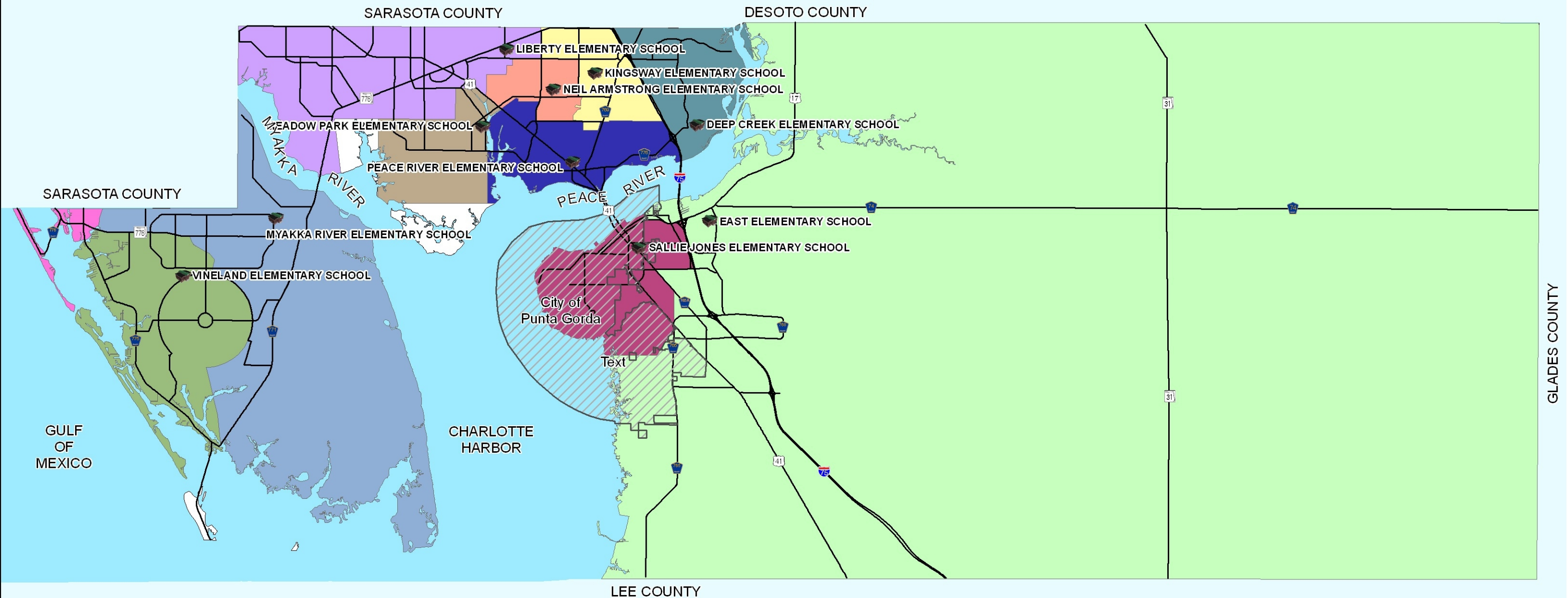




Land Information
Section

CHARLOTTE COUNTY School Facilities Map Series

Map #1: Existing Elementary School Locations and Attendance Boundary



Stateplane Projection
Datum: NAD83
Units: Meters
Source: CCSB

Created: March 2010

Metadata available upon request

LEGEND

- | | | | |
|-----------------------|------------------------|---------------------------|-------------------------|
| Deep Creek Elementary | Kingsway Elementary | Myakka River Elementary | Sallie Jones Elementary |
| East Elementary | Liberty Elementary | Neil Armstrong Elementary | Vineland Elementary |
| Englewood Elementary | Meadow Park Elementary | Peace River Elementary | |



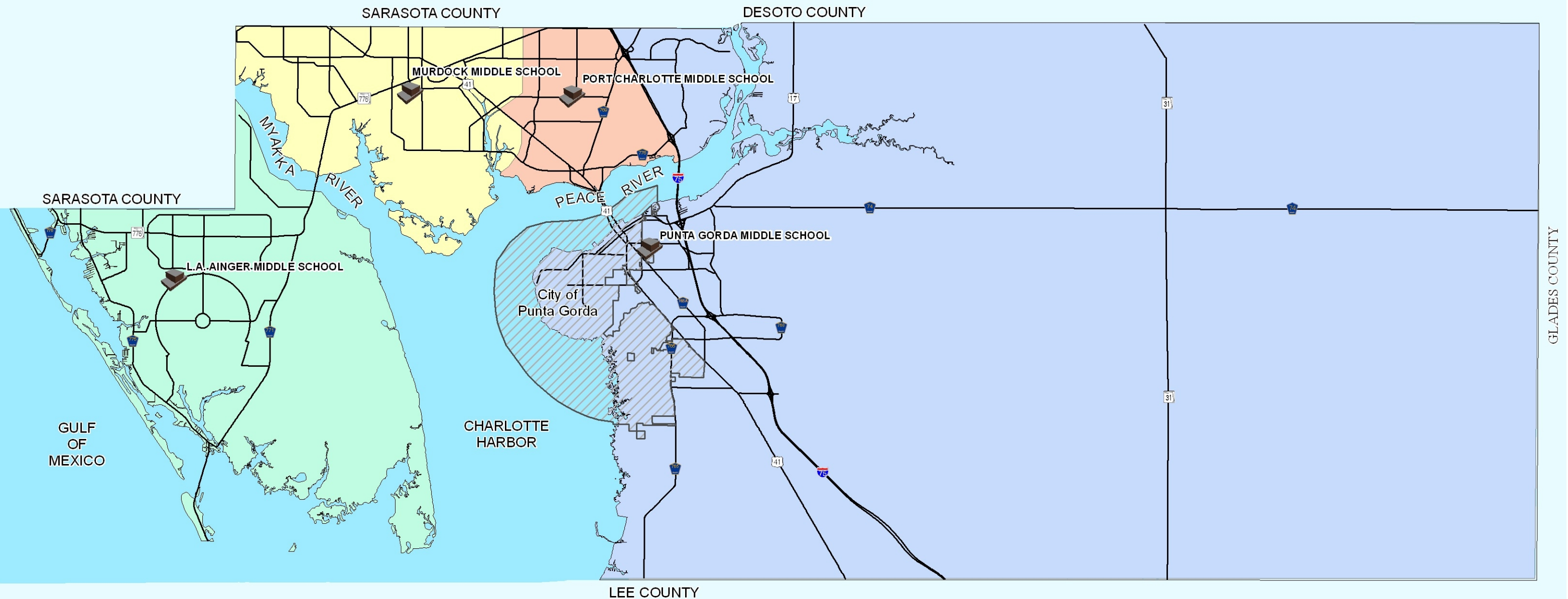
This map is a representation of compiled public information. It is believed to be an accurate and true depiction for the stated purpose, but Charlotte County and its employees make no guaranties, implied or otherwise as to its use. This is not a survey, nor is it to be used for design.



Land Information
Section

CHARLOTTE COUNTY School Facilities Map Series

Map #2: Existing Middle School Locations and Attendance Boundary



Stateplane Projection
Datum: NAD83
Units: Meters
Source: CCSB

Created: March 2010

Metadata available upon request

LEGEND

- L.A. Ainger Middle
- Port Charlotte Middle
- Murdock Middle
- Punta Gorda Middle



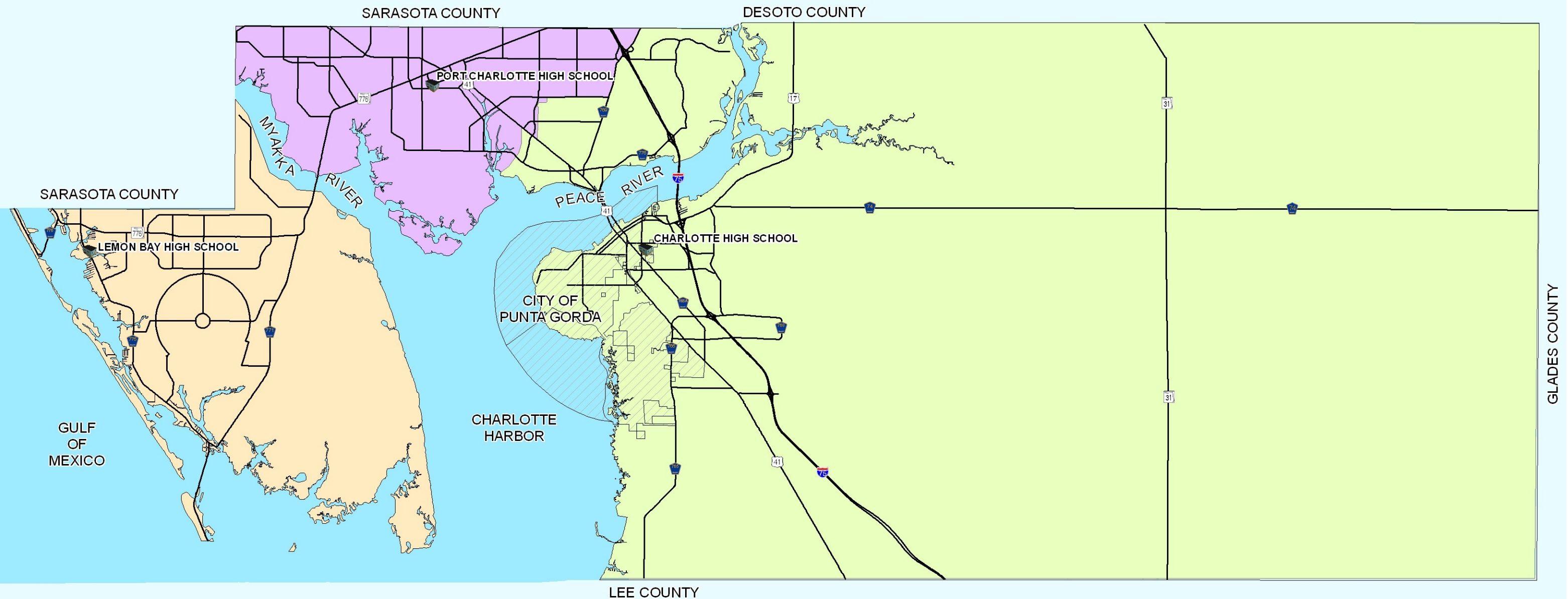
This map is a representation of compiled public information. It is believed to be an accurate and true depiction for the stated purpose, but Charlotte County and its employees make no guaranties, implied or otherwise as to its use. This is not a survey, nor is it to be used for design.



Land Information Section

CHARLOTTE COUNTY School Facilities Map Series

Map #3: Existing High School Locations and Attendance Boundary



Stateplane Projection
 Datum: NAD83
 Units: Meters
 Source: CCSB
 Created: March 2010

Metadata available upon request

LEGEND

- Charlotte High School
- Lemon Bay High School
- Port Charlotte High School



This map is a representation of compiled public information. It is believed to be an accurate and true depiction for the stated purpose, but Charlotte County and its employees make no guaranties, implied or otherwise as to its use. This is not a survey, nor is it to be used for design.



Land Information Section

CHARLOTTE COUNTY School Facilities Map Series

Map #4: Ancillary Facilities Location




Stateplane Projection
Datum: NAD83
Units: Meters
Source: CCGIS, CCPS
Growth Management
Created: March 2010

Metadata available upon request

LEGEND

★ Ancillary Facilities



This map is a representation of compiled public information. It is believed to be an accurate and true depiction for the stated purpose, but Charlotte County and its employees make no guaranties, implied or otherwise as to its use. This is not a survey, nor is it to be used for design.



Land Information
Section

CHARLOTTE COUNTY School Facilities Map Series Map #5: Future Schools Locations



Stateplane Projection
 Datum: NAD83
 Units: Meters
 Source: CCGIS, Growth Management,
 School Board


Created March 2010

Metadata available upon request

LEGEND



Future School Locations



2.5 1.25 0 2.5 Miles

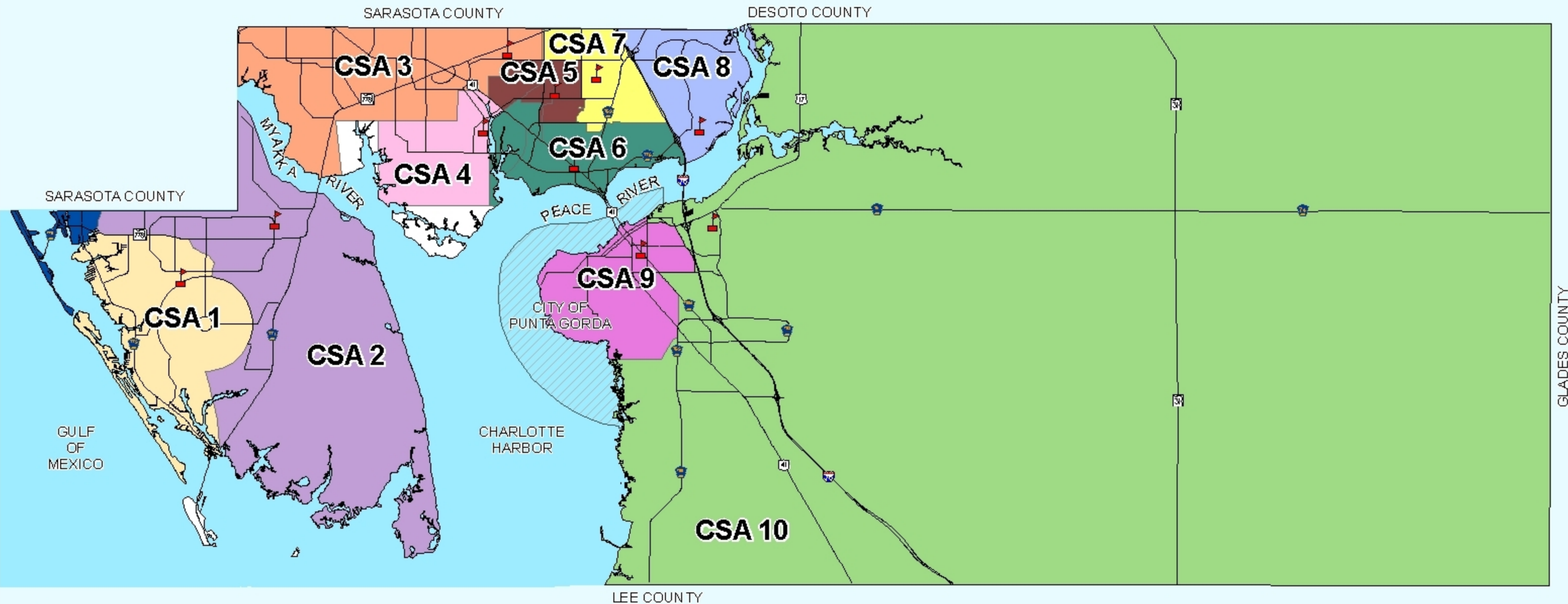
This map is a representation of compiled public information. It is believed to be an accurate and true depiction for the stated purpose, but Charlotte County and its employees make no guaranties, implied or otherwise as to its use. This is not a survey, nor is it to be used for design.



Land Information Section

CHARLOTTE COUNTY School Facilities Map Series

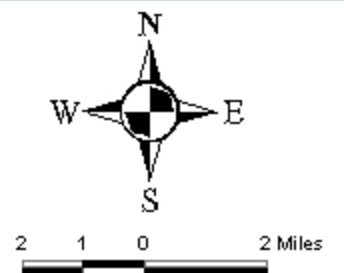
Map #6: Elementary School Concurrency Service Areas



Stateplane Projection
Datum: NAD83
Units: Meters
Source: CCGIS, CCSB
Growth Management
Metadata available upon request

LEGEND

- | | | |
|----------------------------|--------------------------------|-------------------------------|
| Elementary Schools | CSA3-Liberty Elementary | CSA6-Peace River Elementary |
| CSA8-Deep Creek Elementary | CSA4-Meadow Park Elementary | CSA9-Sallie Jones Elementary |
| CSA10-East Elementary | CSA2-Myakka River Elementary | CSA1-Vineland Elementary |
| CSA7-Kingsway Elementary | CSA5-Neil Armstrong Elementary | (Sarasota County School Zone) |



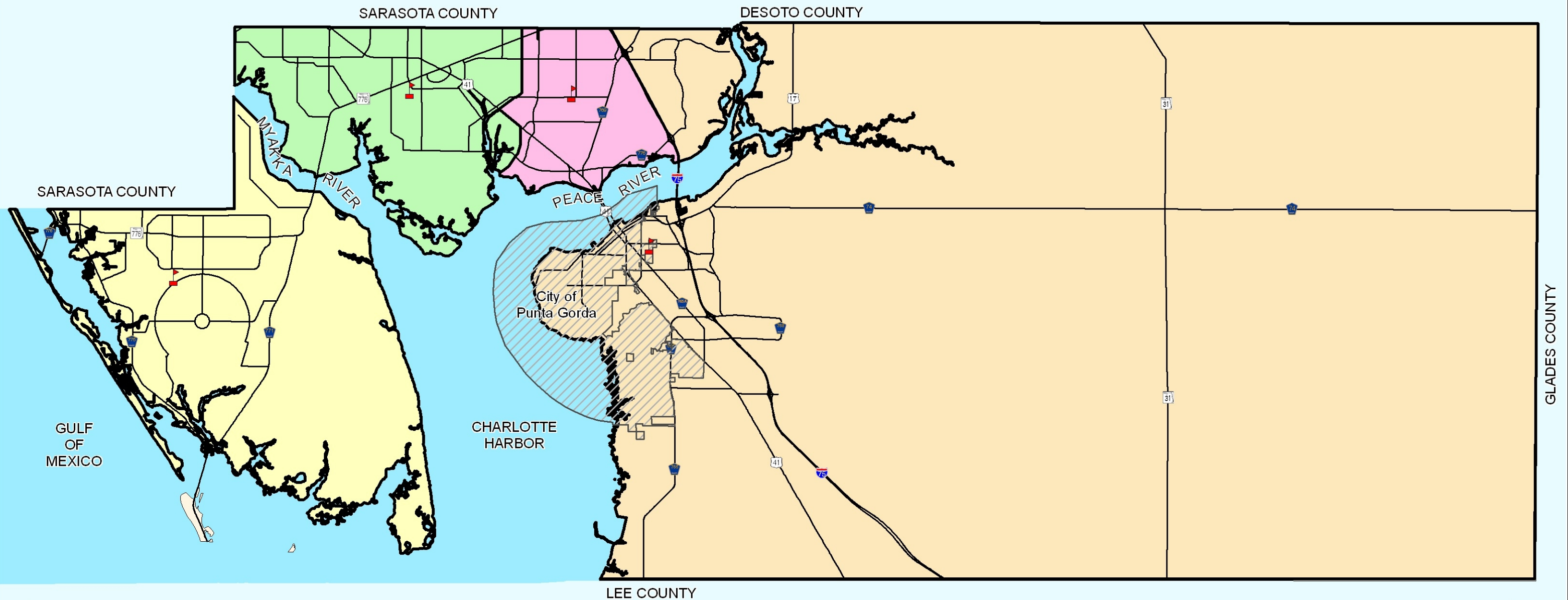
This map is a representation of compiled public information. It is believed to be an accurate and true depiction for the stated purpose, but Charlotte County and its employees make no guaranties, implied or otherwise as to its use. This is not a survey, nor is it to be used for design.



Land Information
Section

CHARLOTTE COUNTY School Facilities Map Series

Map #7: Middle School Concurrency Service Areas




Stateplane Projection
Datum: NAD83
Units: Meters
Source: CCGIS, CCSB
Growth Management

Created: March 2010

Metadata available upon request

LEGEND

- Middle Schools**
- CSA 1**
- CSA 2**
- CSA 3**
- CSA 4**



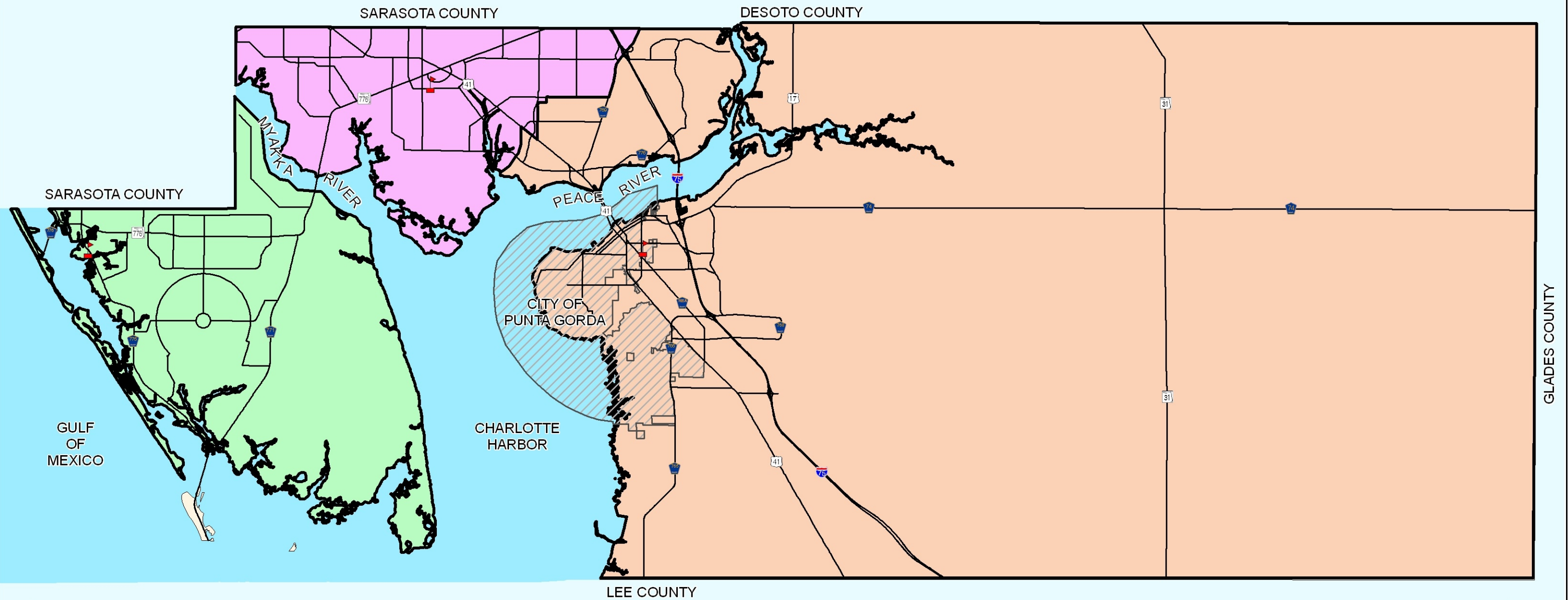
This map is a representation of compiled public information. It is believed to be an accurate and true depiction for the stated purpose, but Charlotte County and its employees make no guaranties, implied or otherwise as to its use. This is not a survey, nor is it to be used for design.



Land Information Section

CHARLOTTE COUNTY School Facilities Map Series

Map #8: High School Concurrency Service Areas




Stateplane Projection
 Datum: NAD83
 Units: Meters
 Source: CCGIS, CCSB
 Growth Management
 Created: March 2010

Metadata available upon request

LEGEND

 **High Schools**  **CSA 1**  **CSA 2**  **CSA 3**



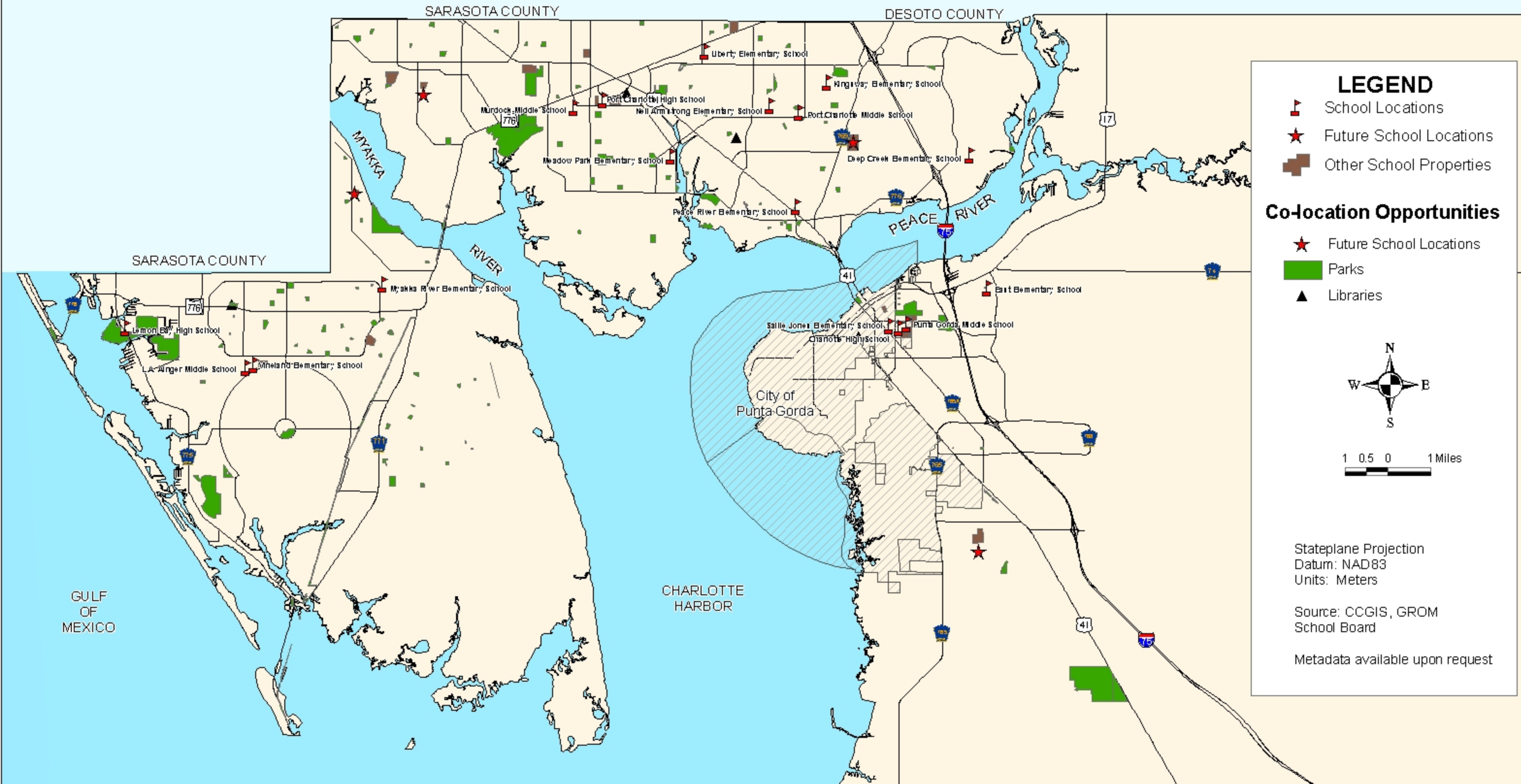
This map is a representation of compiled public information. It is believed to be an accurate and true depiction for the stated purpose, but Charlotte County and its employees make no guaranties, implied or otherwise as to its use. This is not a survey, nor is it to be used for design.



Land Information Section

CHARLOTTE COUNTY School Facilities Map Series

Map #9: Co-Location Opportunities



LEGEND

- School Locations
- Future School Locations
- Other School Properties

Co-location Opportunities

- Future School Locations
- Parks
- Libraries

1 0.5 0 1 Miles

Stateplane Projection
 Datum: NAD83
 Units: Meters

Source: CCGIS, GROM
 School Board

Metadata available upon request

This map is a representation of compiled public information. It is believed to be an accurate and true depiction for the stated purpose, but Charlotte County and its employees make no guaranties, implied or otherwise as to its use. This is not a survey, nor is it to be used for design.